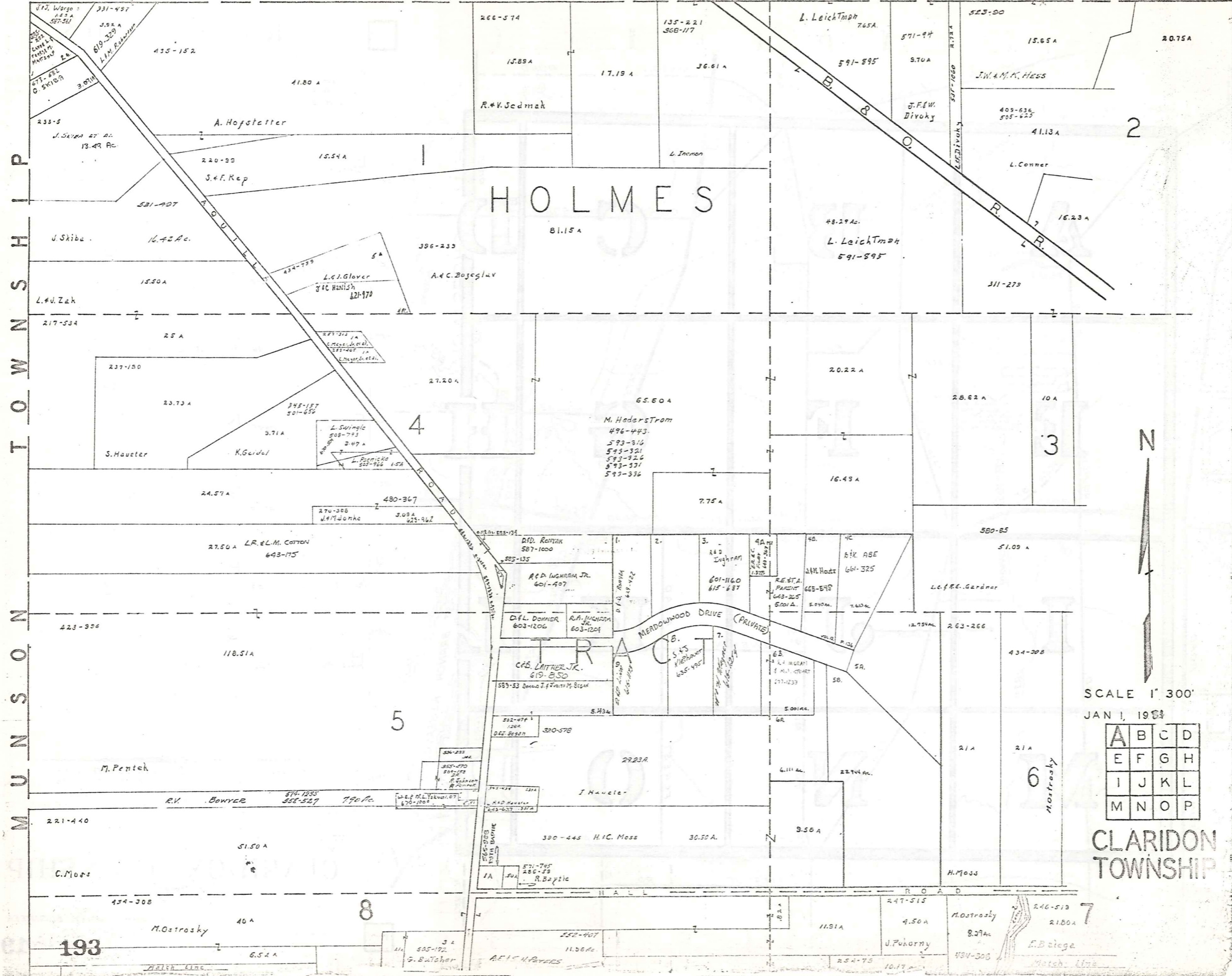


H A M B D E N T O W N S H I P

T O W N S H I P
M U N I C I P A L

H O L M E S



SCALE 1" = 300'
JAN 1, 1954

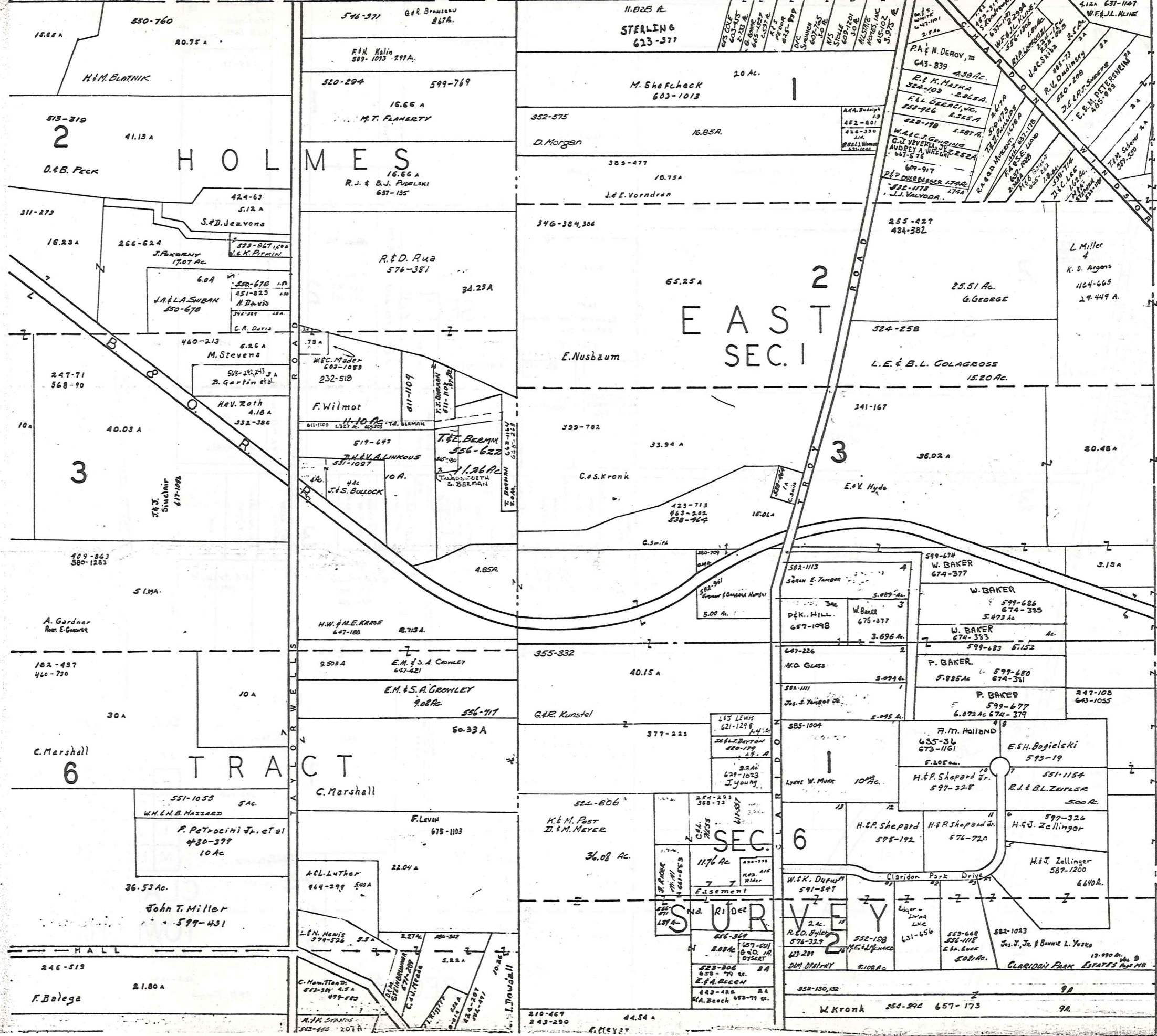
A	B	C	D
E	F	G	H
I	J	K	L
M	N	O	P

CLARIDON TOWNSHIP

193

7

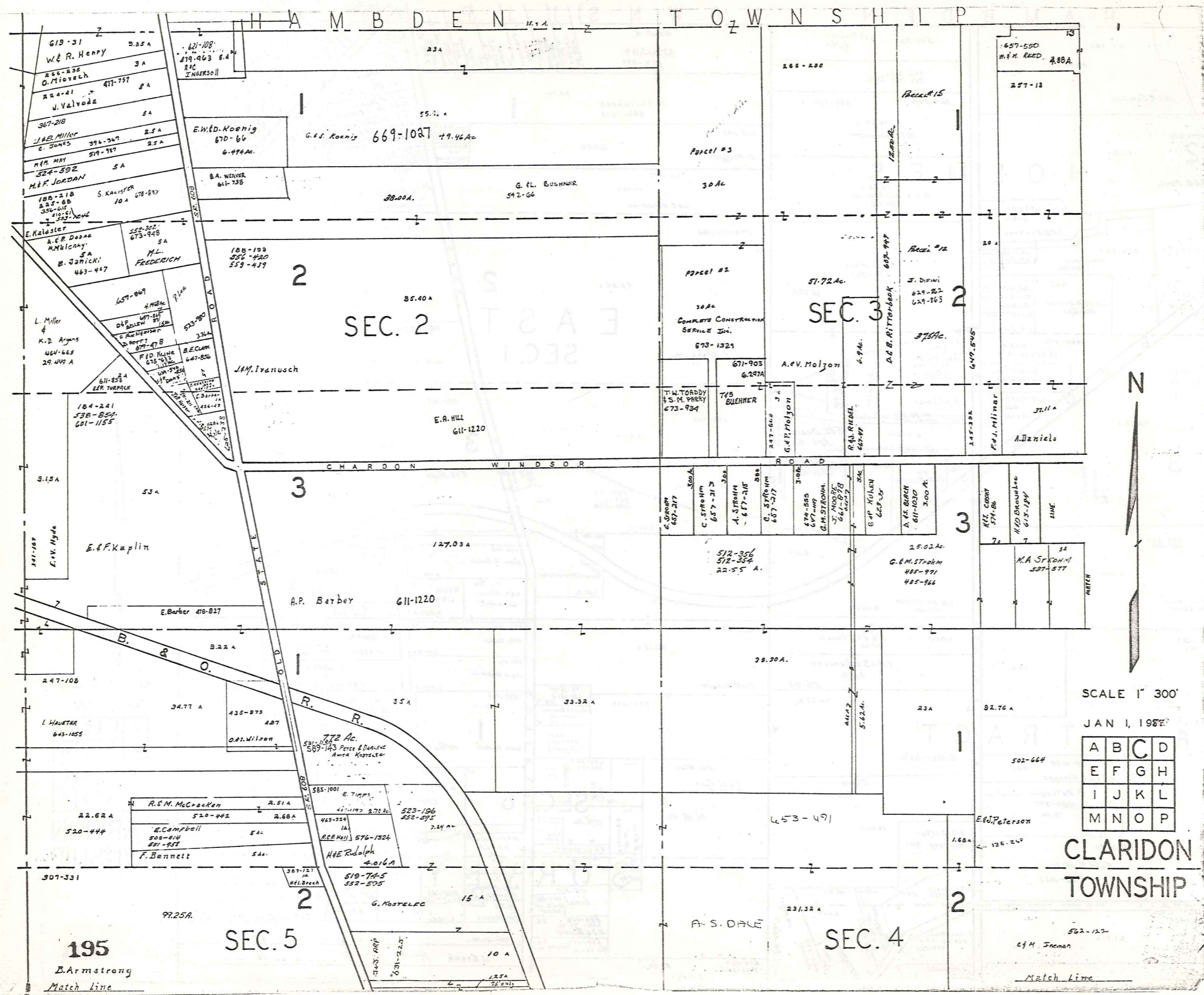
H A M B D E N T O W N S H I P



SCALE 1" = 300'
JAN 1, 1982

A	B	C	D
E	F	G	H
I	J	K	L
M	N	O	P

CLARIDON TOWNSHIP



SCALE 1" = 300'

JAN 1, 1957

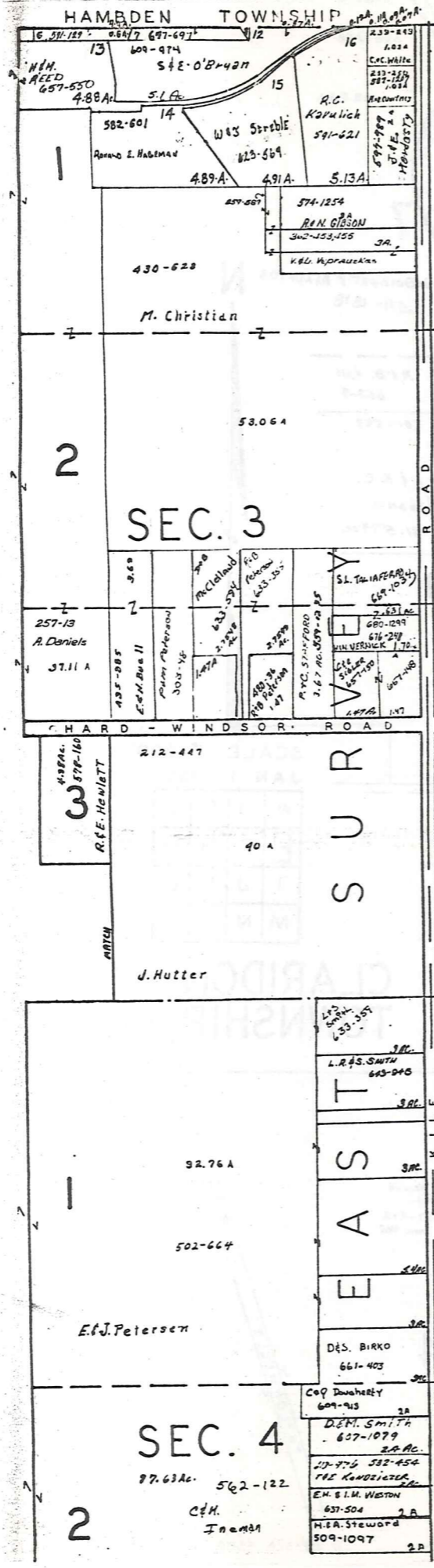
A	B	C	D
E	F	G	H
I	J	K	L
M	N	O	P

CLARIDON
TOWNSHIP

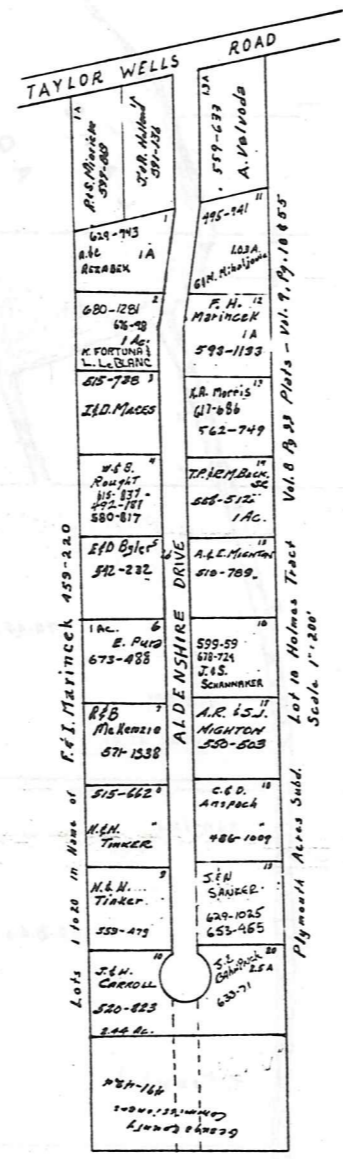
195

D. Armstrong
Match Line

562-127
C. H. Freeman
Match Line



T O W N S H I P
H U N T S B U R G



SCALE 1"=300'
JAN 1, 1984

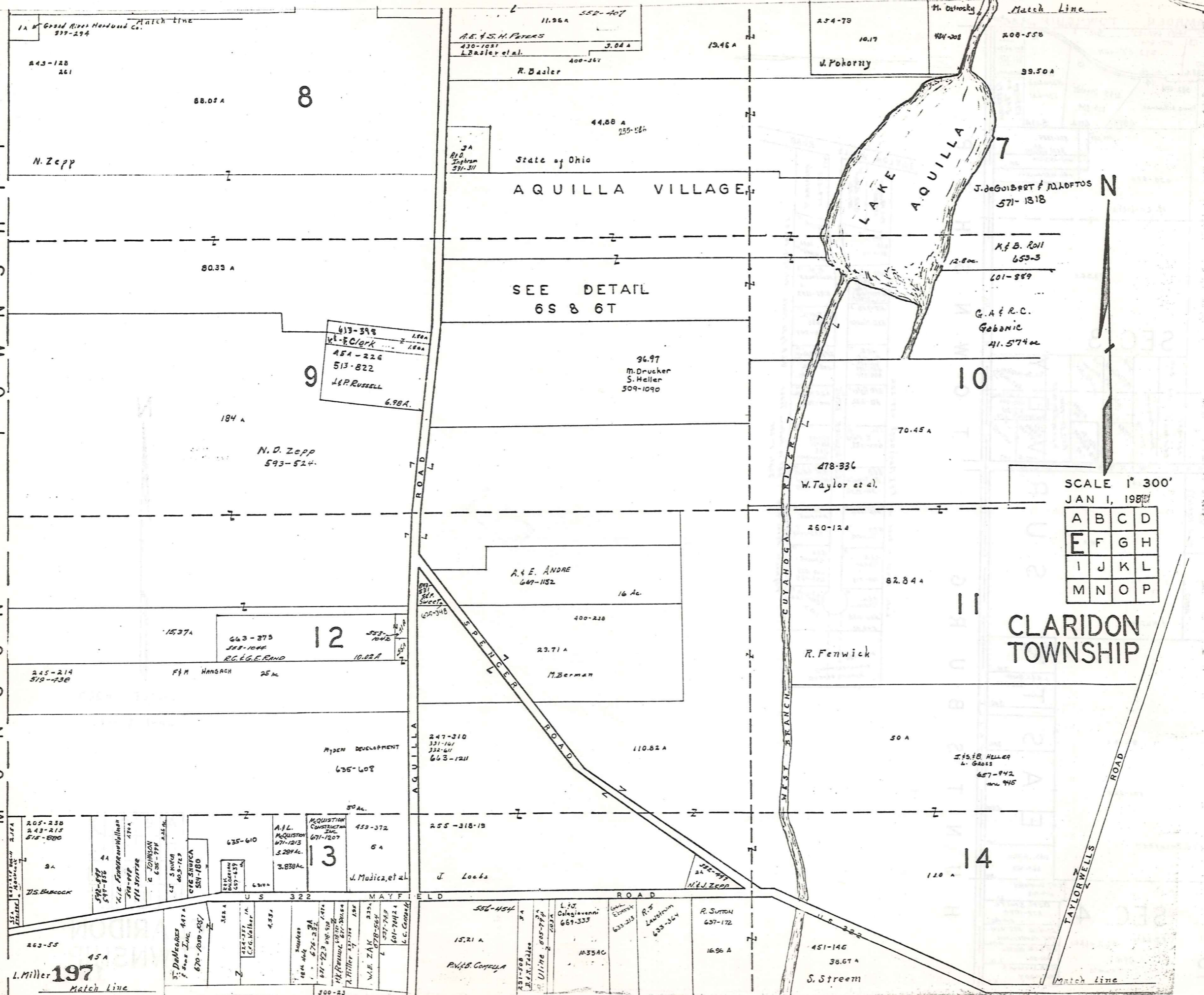
A	B	C	D
E	F	G	H
I	J	K	L
M	N	O	P

CLARIDON TOWNSHIP
196

P
S
H
I
P

T
O
W
N
S
H
I
P

M
U
N
I
C
I
P
A
L



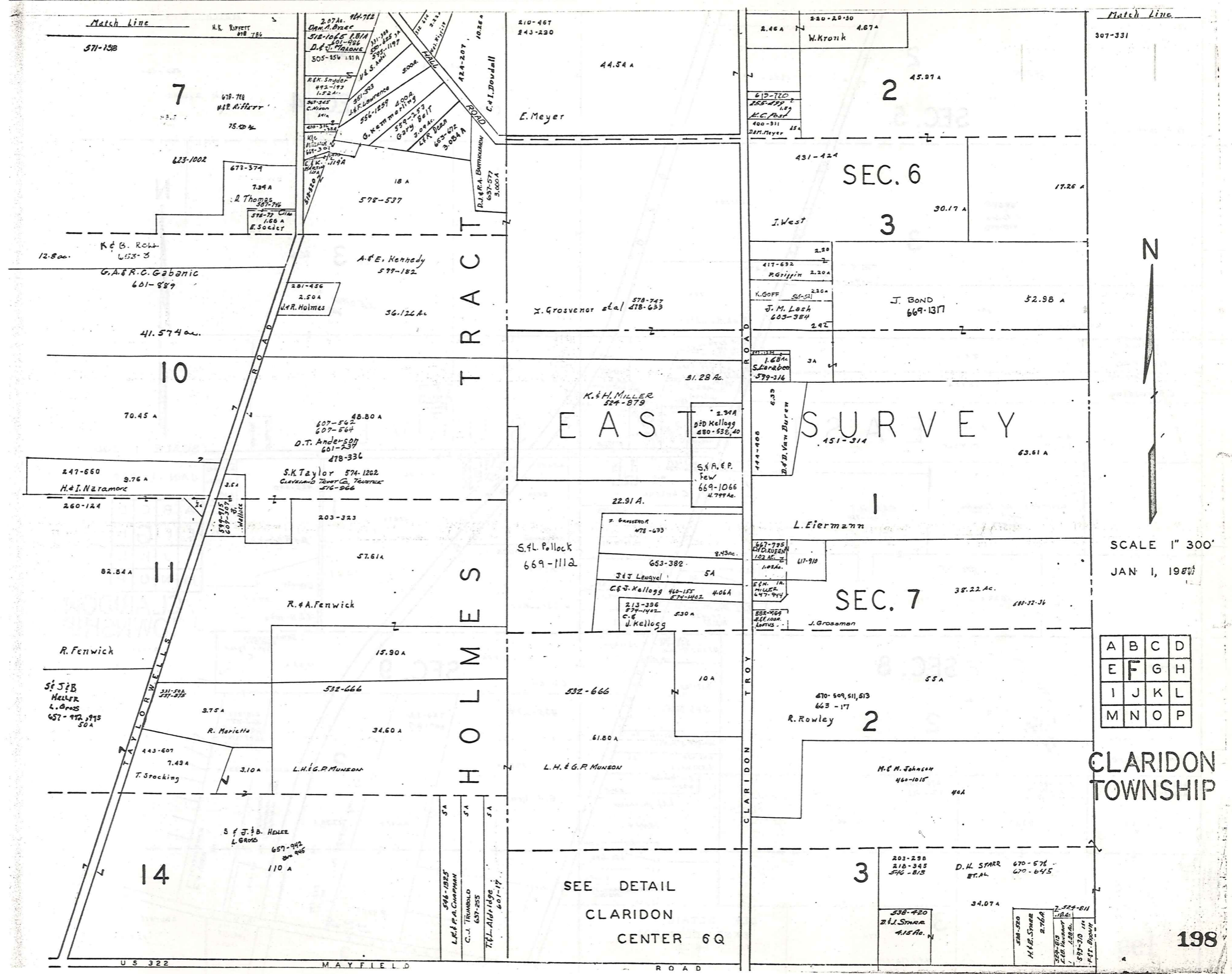
SCALE 1" = 300'
JAN 1, 1985

A	B	C	D
E	F	G	H
I	J	K	L
M	N	O	P

CLARIDON TOWNSHIP

L. Miller 197
Match Line

Match Line



Match Line

Match Line

307-331



SCALE 1" = 300'
JAN 1, 1987

A	B	C	D
E	F	G	H
I	J	K	L
M	N	O	P

CLARIDON TOWNSHIP

SEC. 6
3

SURVEY

SEC. 7

EAST

HOLMES TRACT

SEE DETAIL
CLARIDON
CENTER 6Q

U S 322

MAYFIELD ROAD

ROAD

CLARIDON ROAD

TORWELLS ROAD

12.800

7

10

11

14

H.K. Ruffert 786
75.00 ac.
678-786
H.R. Ruffert
623-1002
673-374
7.34 A
R. Thomas
587-746
578-72
1.66 A
E. Society

A.E. Kennedy 577-182
56.126 A.
201-436
2.50 A
W.R. Holmes
41.574 ac.
70.45 A
247-660
9.76 A
H.I. Naramore
260-124
3.5 A
599-815
609-307
W.H. Miller

R.A. Fenwick
15.90 A
532-666
3.75 A
R. Maricetta
34.60 A
3.10 A
L.H. & G.P. Munson
7.43 A
T. Stocking
443-607
3.10 A

S. & J. B. Heller
L. Gross
657-942
600-945
110 A
546-1925
L.R. & P.A. Chapman
C.J. Trumbold
637-255
T.L. Aldridge
601-17

210-467
243-220
44.54 A
E. Meyer
C.I. Dowdall
10226
124-207
10226
D.J. & P.A. Burroughs
637-577
3.000 A

18 A
578-537
578-747
478-633
Z. Grosvenor et al.
51.28 Ac.
K. & H. Miller
524-879
2.34 A
D. Kellogg
480-538, 40
S.A. & P. Few
669-1066
4.799 Ac.

22.91 A.
Z. Grosvenor
478-633
8.43 ac.
653-382
5 A
J.J. Leavelle
C. & J. Kellogg 460-155
674-4402
4.06 A
213-396
574-1402
C. & J. Kellogg
530 A
10 A
61.80 A
L.H. & G.P. Munson

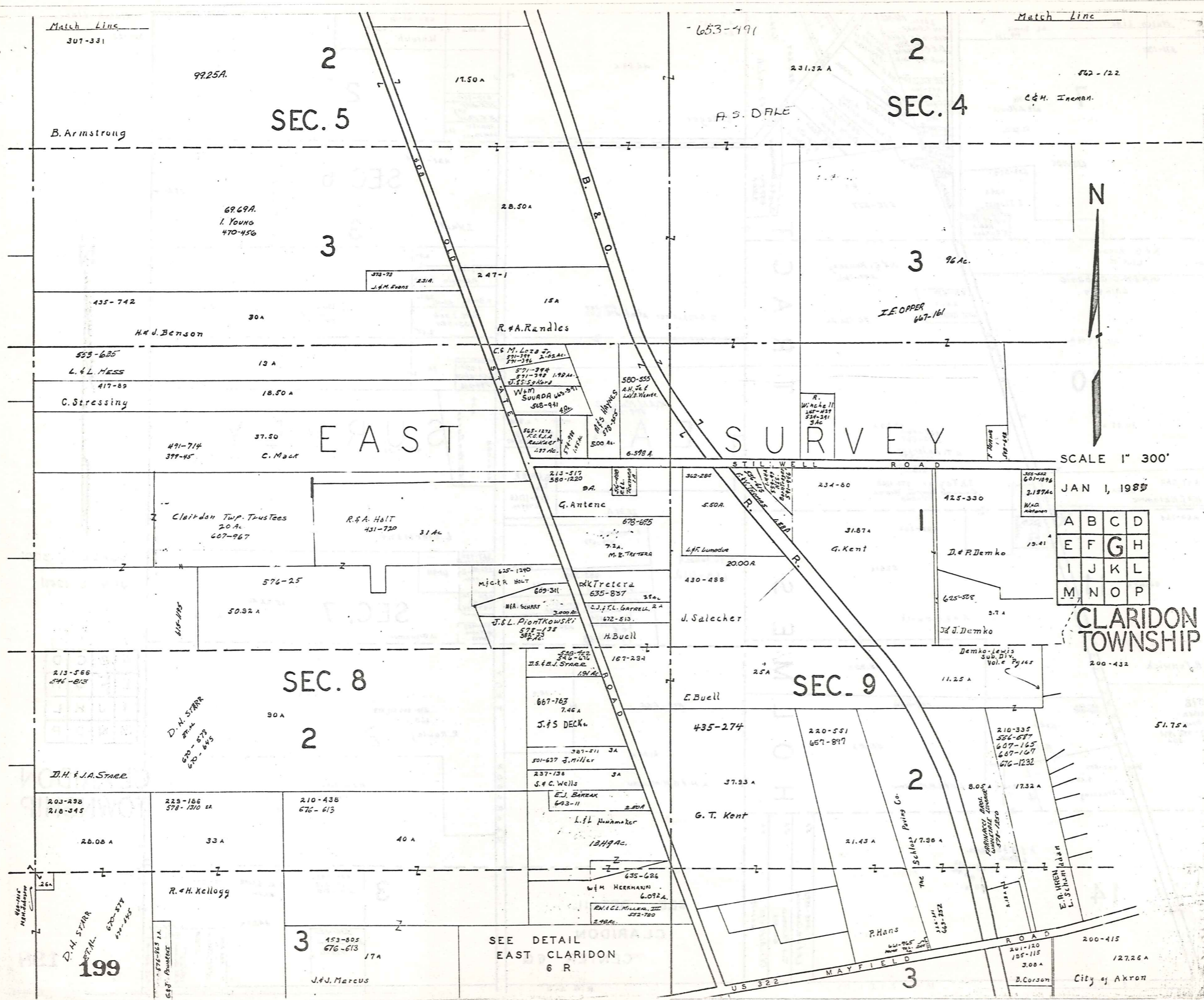
5 A
5 A
5 A

2.46 A
220-20-30
4.67 A
W. Kronk
619-720
255-499
1.89
M.C. Foss
400-311
D.H. Meyer

431-424
17.26 A
J. West
30.17 A
2.20
417-632
P. Grippin
2.20 A
K. Goff
561-511
2.20 A
J. M. Losh
603-384
2.92
J. Bond
669-1317
52.98 A
1.68 Ac
S. Karabeo
579-316
6.33
D.H. Van Duren
444-908

L. Eiermann
667-795
D.D. Rothen
102 Ac.
1.02 Ac.
417-910
E.H. Miller
447-944
558-989
W.R. Ross
L. Miller
J. Grosman
38.22 Ac.
411-32-34
55 A
470-509, 511, 513
663-17
R. Rowley
2
M.C. Johnson
460-1015
46 A

203-298
218-345
546-815
D.H. Starr
670-578
670-645
34.07 A
538-420
D.H. Starr
4.15 Ac.
2.76 A
2-524-811
1.8 A
M.H. Stone
2-524-811
579-30
11
P.F. Brown



SCALE 1" = 300'

JAN 1, 1985

A	B	C	D
E	F	G	H
I	J	K	L
M	N	O	P

CLARIDON TOWNSHIP

200-432

City of Akron

Match Line

562-122

77. Ac.
C.M. Inman

SEC. 4

553-546 2.12 A.
T.H.E. P. CO.
553-458
553-445
L.M.T.T.A. 2.0 A.
FIT HENRY
503-801 2.00
J.A.M. Hess 2.12
515-102 2.12
537-1250
S.F.V.S.
246. AGENCY
M. & Y. MEADOWS
643-95 2.26 A.

200-101
509-615

16.72 A

A. Wolf
R. Posto

550-150

H.B. & I.M. CHAPMAN

6.997 A

452-733

546-29

3

33.21 A

4.00 Ac

648-372

661-289
5 A
O.B. WARNER

R. Kelsey, Jr

20.60 A

672-1003

H. Esser

STILLWELL ROAD

D & F Demko 425-380 178A

496-328

3 A

G.C. Karch Jr

201-34

50 A

City of Akron

200-432

2

51.75 A

SEC. 9

City of Akron

Vol. 16 - Pages
Lewis Sub. Div.
Demko-Lewis

200-415

3

127.26 A

City of Akron

EAST SURVEY HUNTSBURG TOWNSHIP



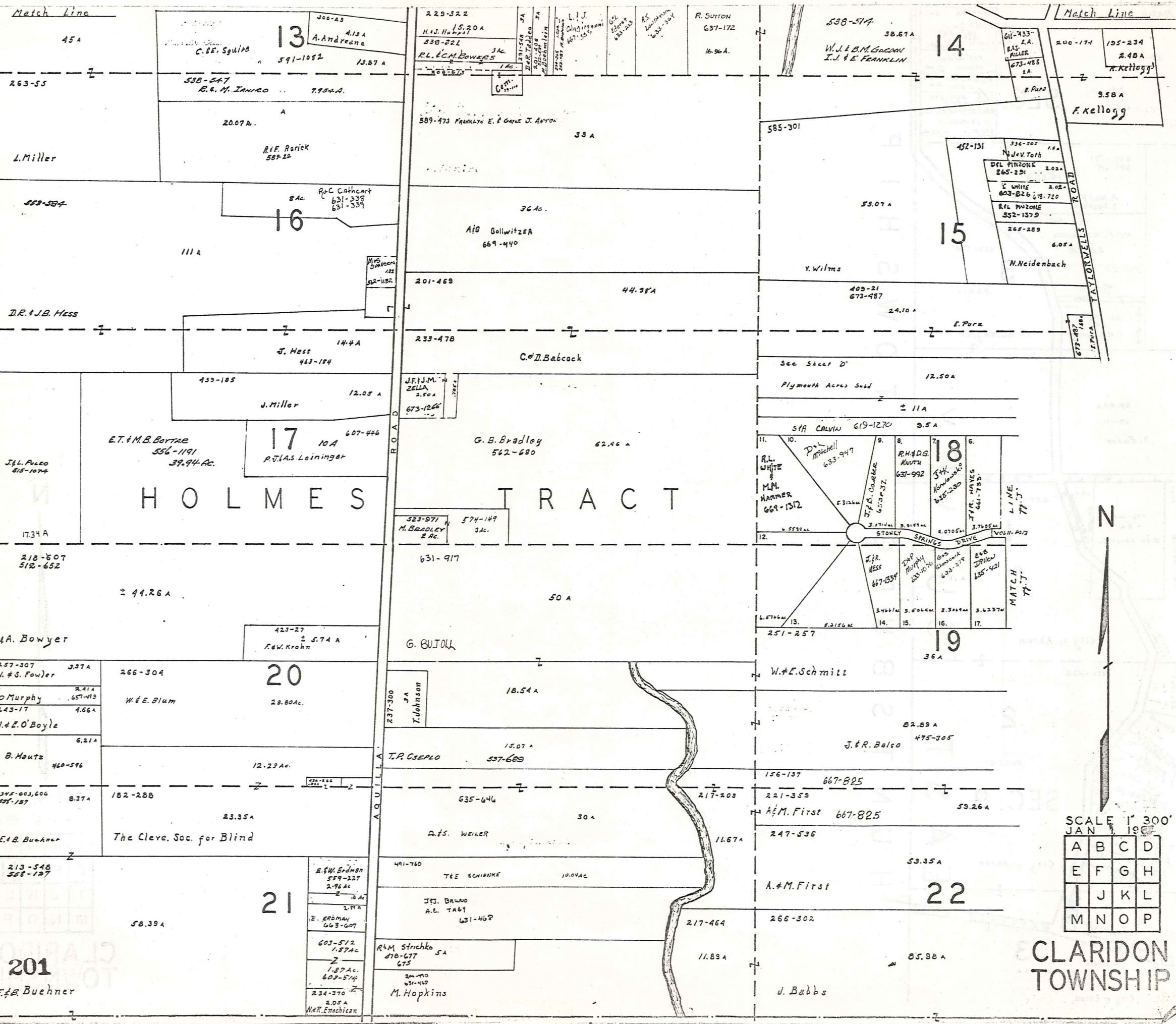
SCALE 1" = 300'

JAN 1, 1981

A	B	C	D
E	F	G	H
I	J	K	L
M	N	O	P

CLARIDON TOWNSHIP

P
I
S
H
I
N
T
O
W
N
S
H
I
P
M
U
N
I
C
I
P
A
L

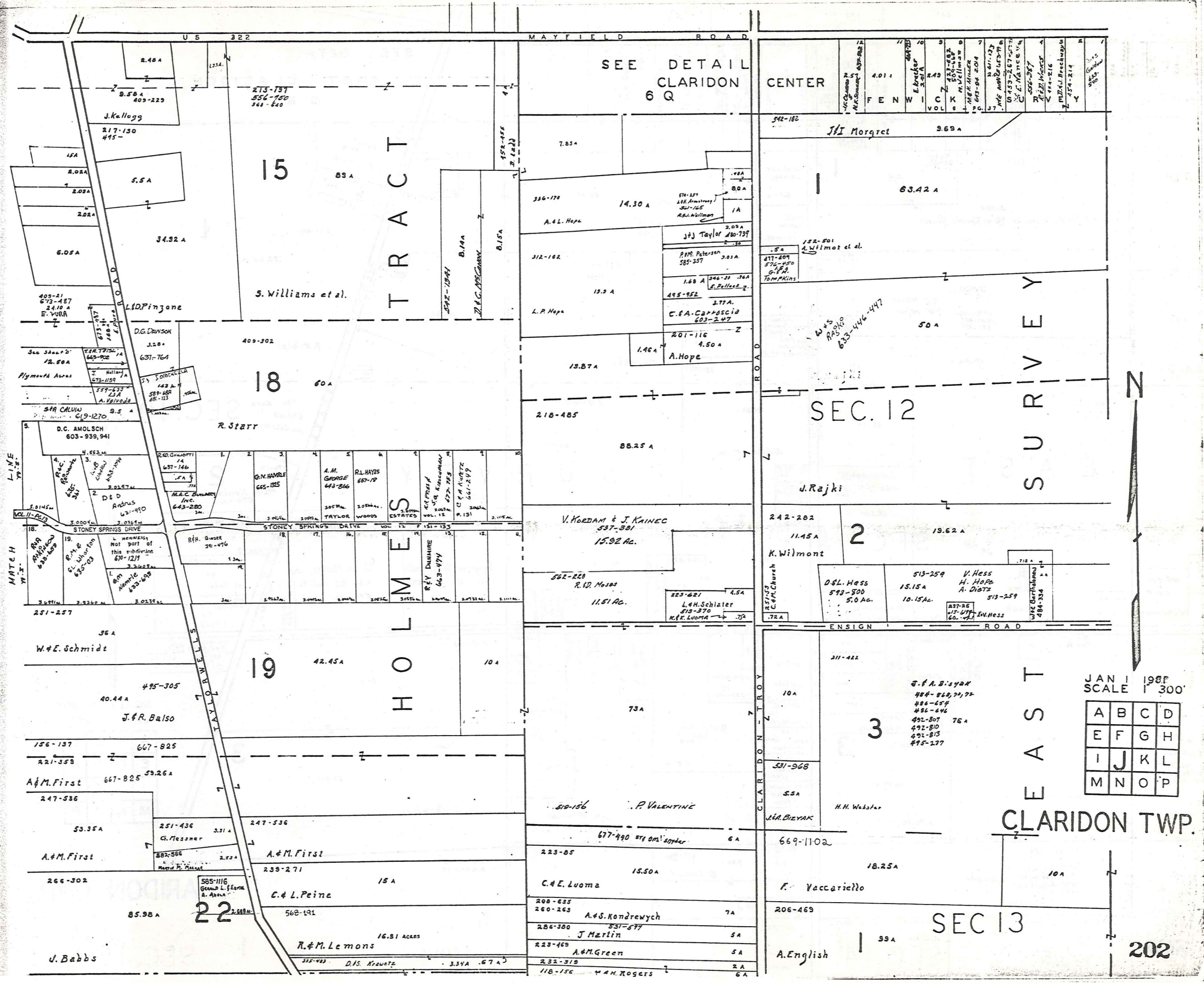


H O L M E S T R A C T

SCALE 1" = 300'
JAN 1906

A	B	C	D
E	F	G	H
I	J	K	L
M	N	O	P

CLARIDON TOWNSHIP



SEE DETAIL
CLARIDON
6 Q

T
R
A
C
T

H
O
L
M
E
S

S
U
R
V
E
Y

E
A
S
T

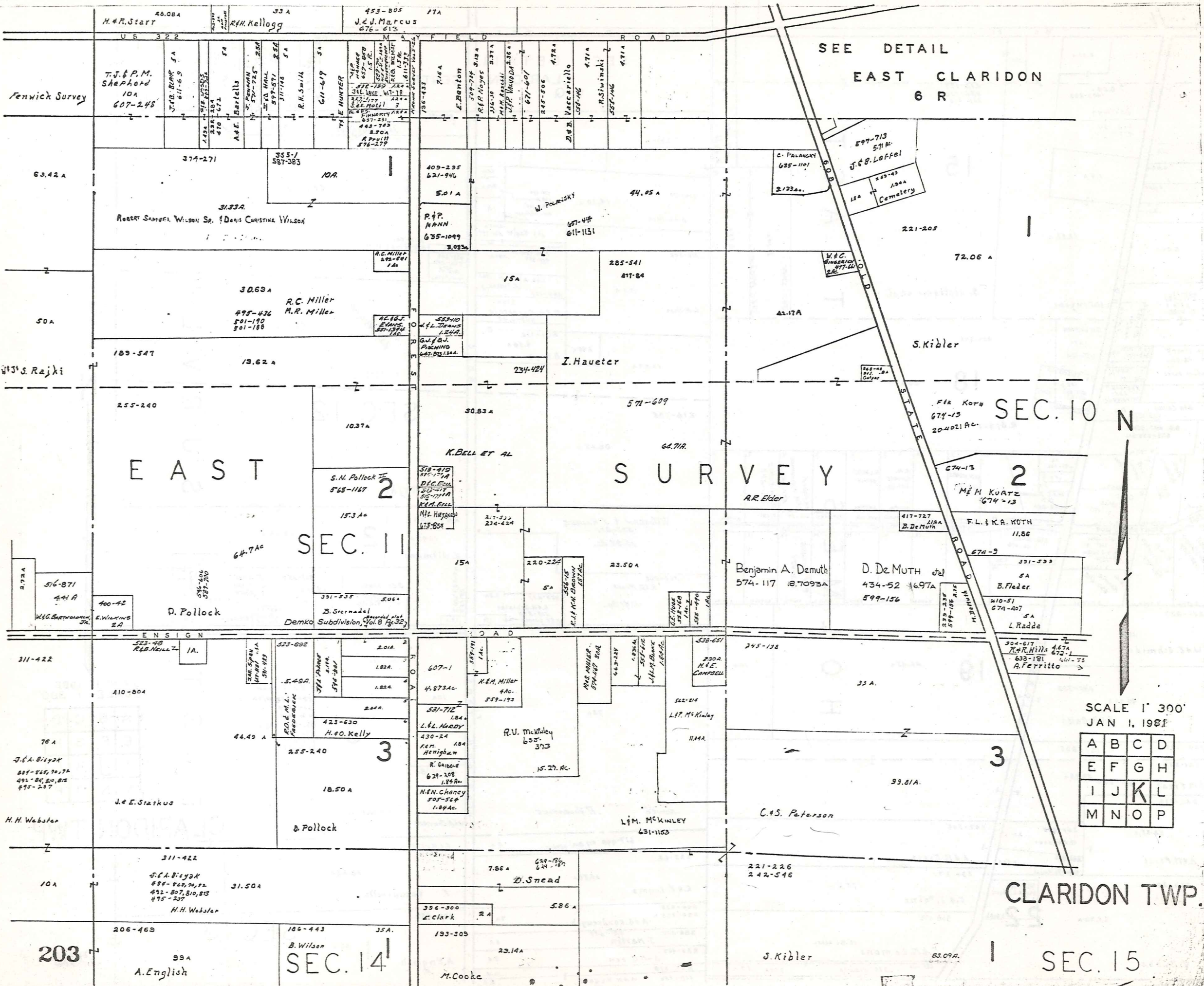
CLARIDON TWP.

SEC. 12

SEC. 13

JAN 1 1987
SCALE 1" = 300'

A	B	C	D
E	F	G	H
I	J	K	L
M	N	O	P



SEE DETAIL
EAST CLARIDON
6 R

SEC. 10

SURVEY

SEC. 11

SEC. 14

SEC. 15

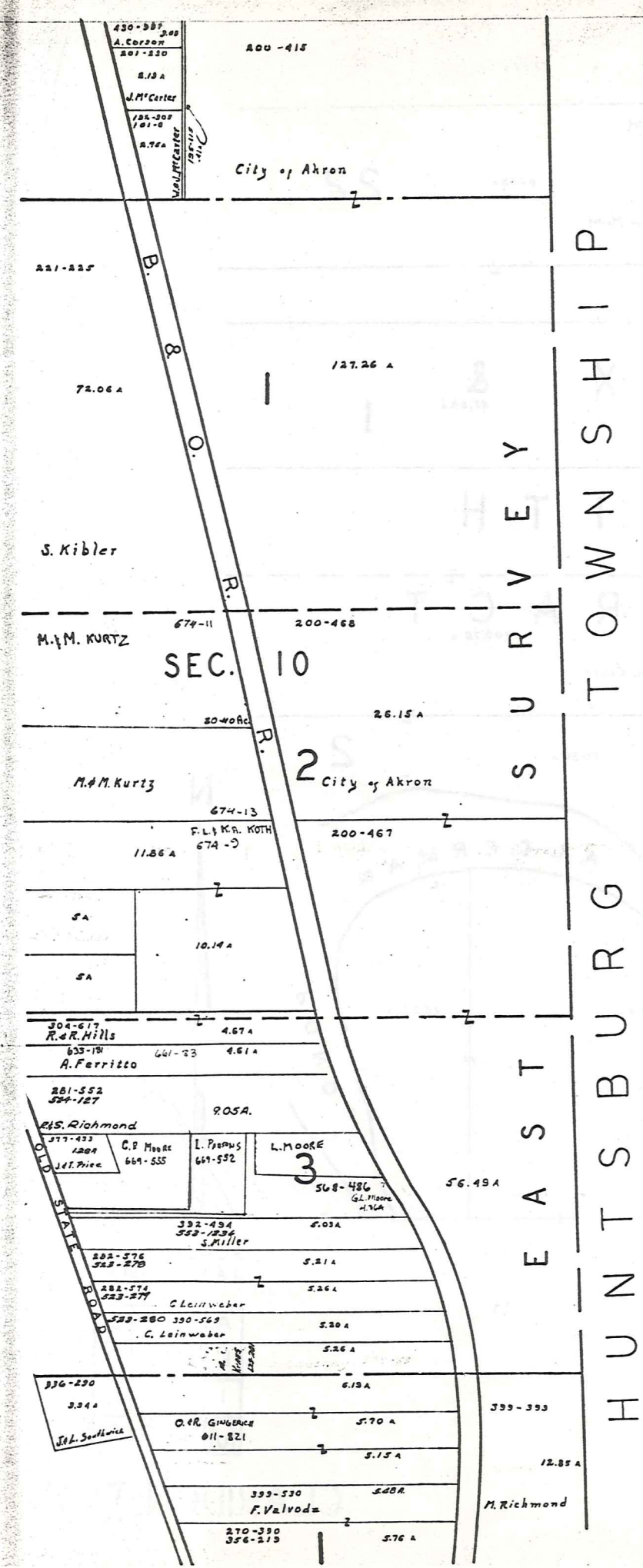
CLARIDON TWP.

SCALE 1" = 300'

JAN. 1, 1981

A	B	C	D
E	F	G	H
I	J	K	L
M	N	O	P





H U N T T S B U R G
 E A S T
 S U R V E Y
 T O W N S H I P

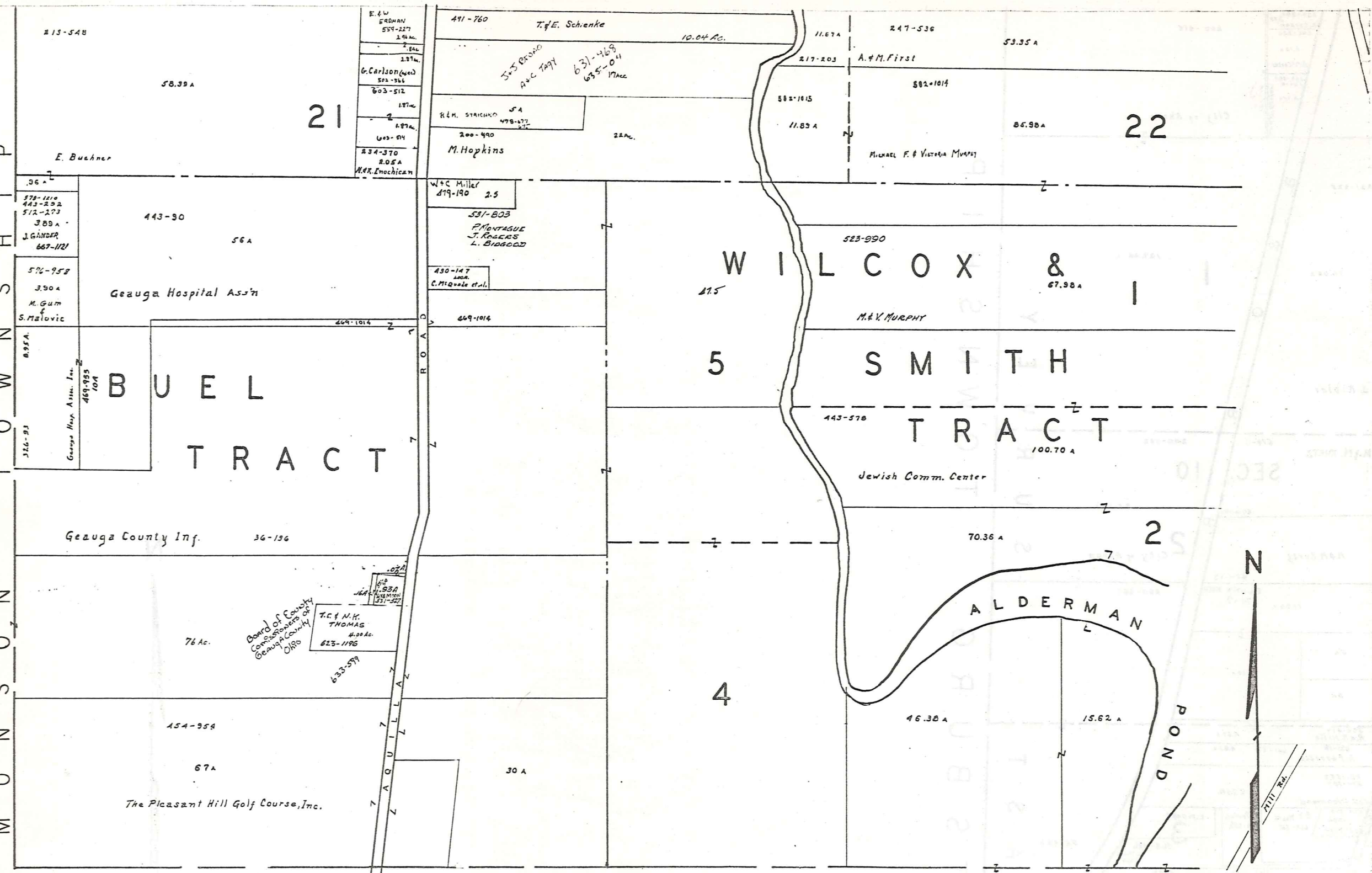


SCALE 1" = 300'
 JAN 1, 1980

A	B	C	D
E	F	G	H
I	J	K	L
M	N	O	P

CLARIDON TWP.
 204

BURTON TOWNSHIP



21

22

WILCOX & SMITH TRACT

ALDERMAN POND

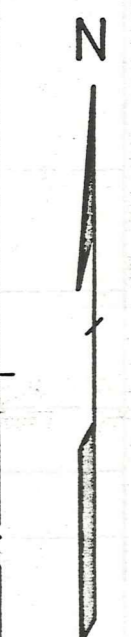
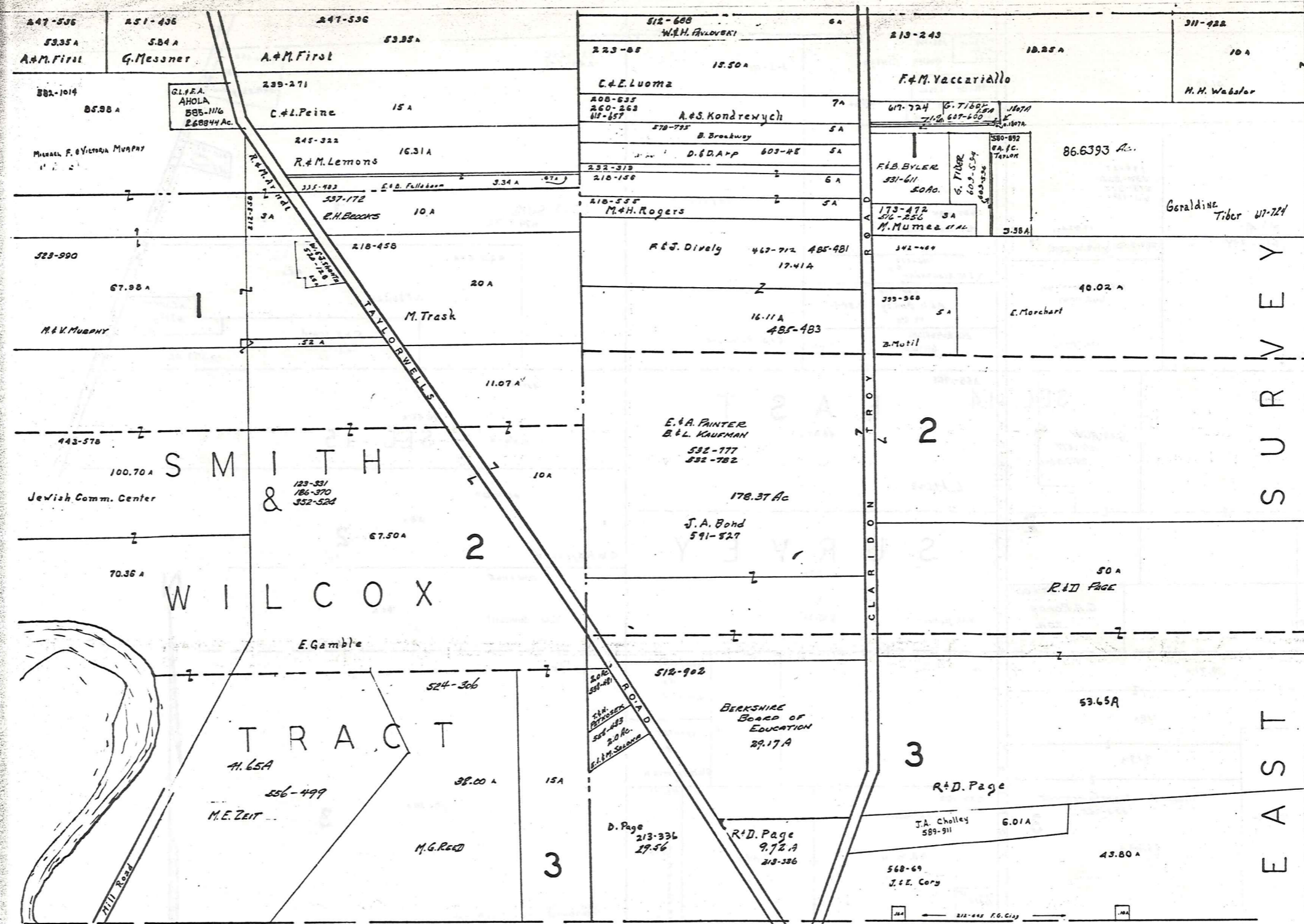


SCALE 1" = 300'
JAN 1, 1981

A	B	C	D
E	F	G	H
I	J	K	L
M	N	O	P

BURTON TOWNSHIP

CLARIDON TWP

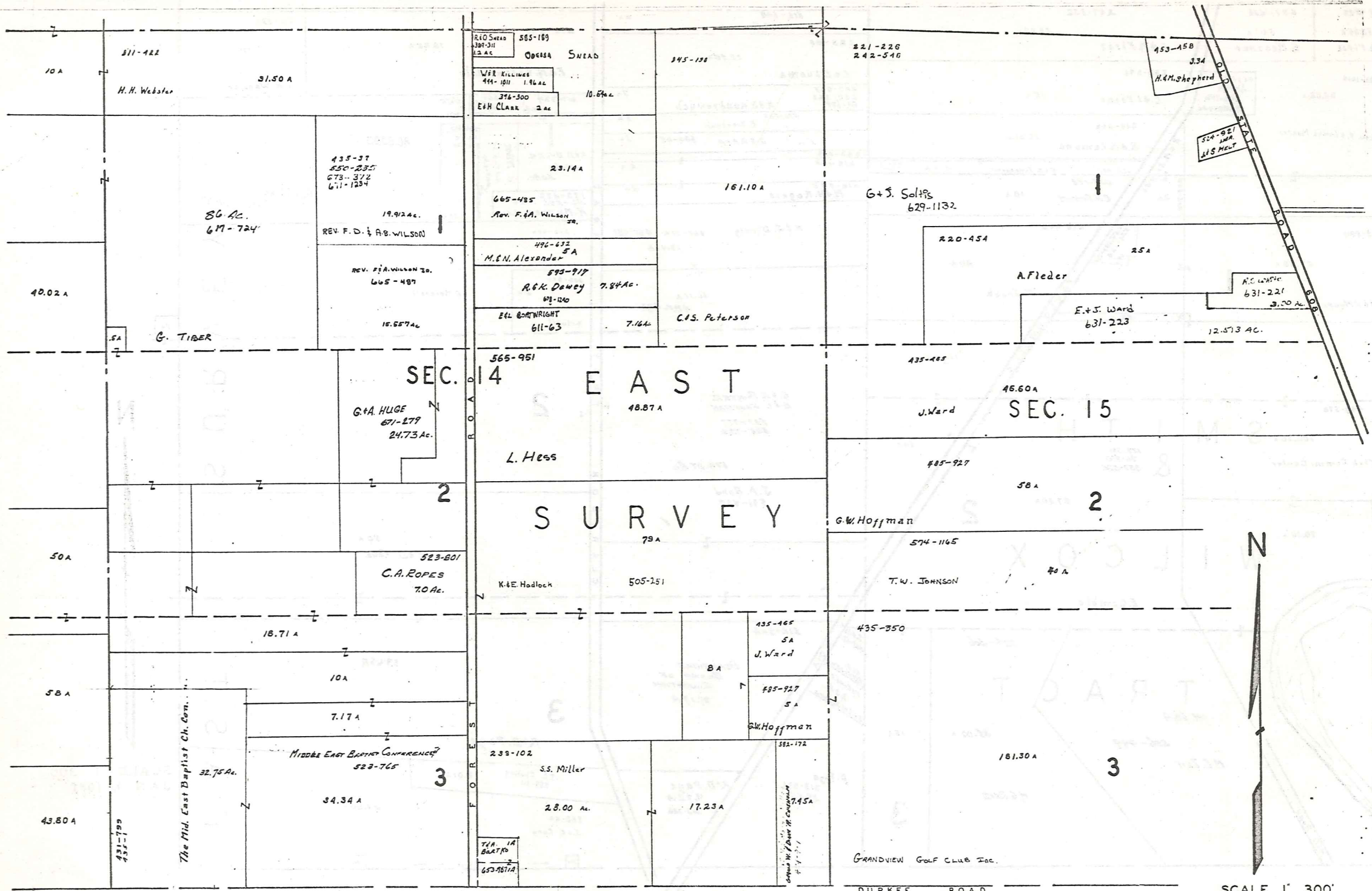


SCALE 1" = 300'
JAN 1, 1988

BURTON TOWNSHIP

A	B	C	D
E	F	G	H
I	J	K	L
M	N	O	P

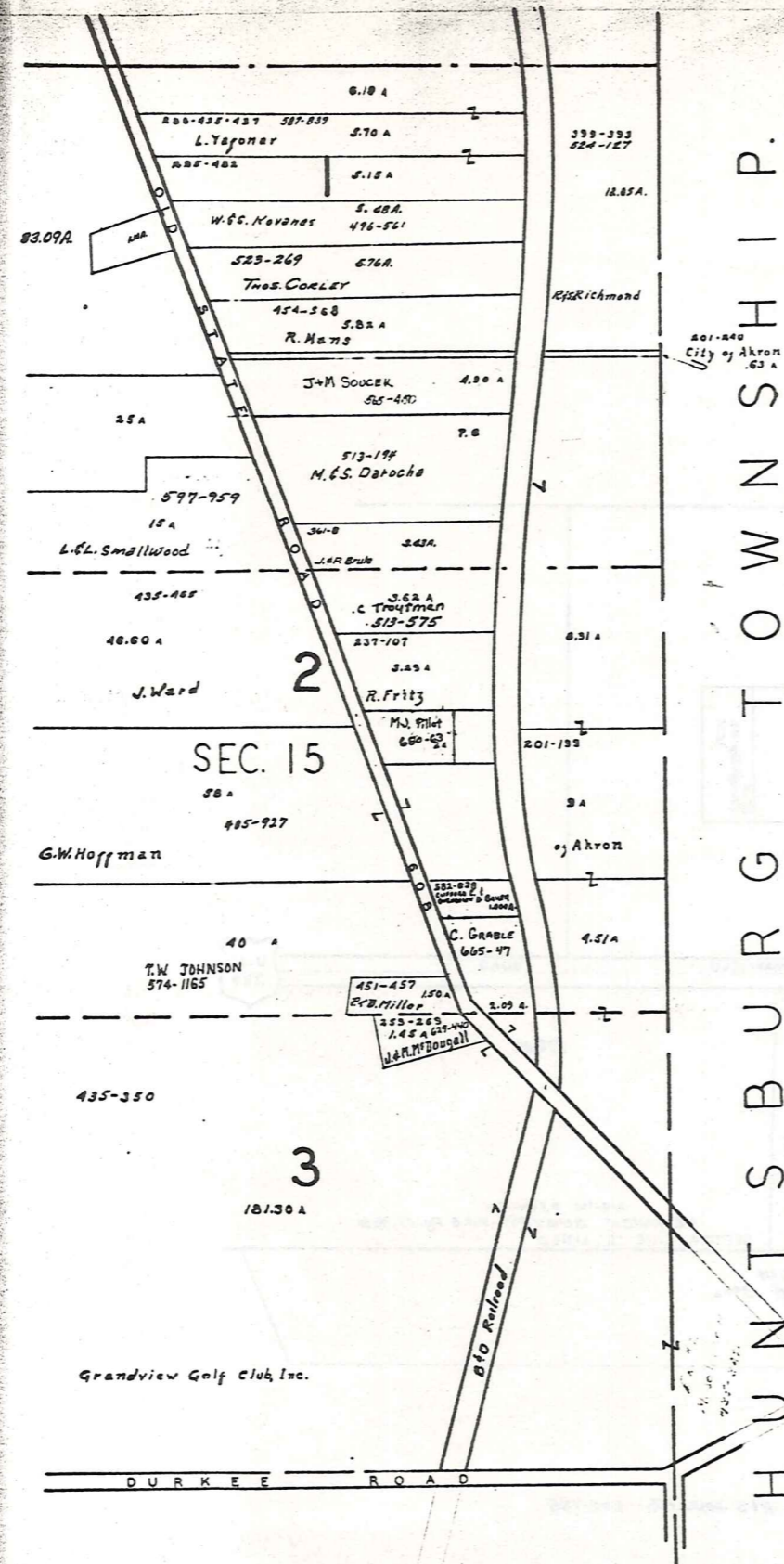
CLARIDON TWP.



SCALE 1" = 300'
 JAN 1, 1985

A	B	C	D
E	F	G	H
I	J	K	L
M	N	O	P

CLARIDON TWP.



BURTON TWP.

HUNTSBURG TOWNSHIP




SCALE 1" = 300'
JAN 1, 1922

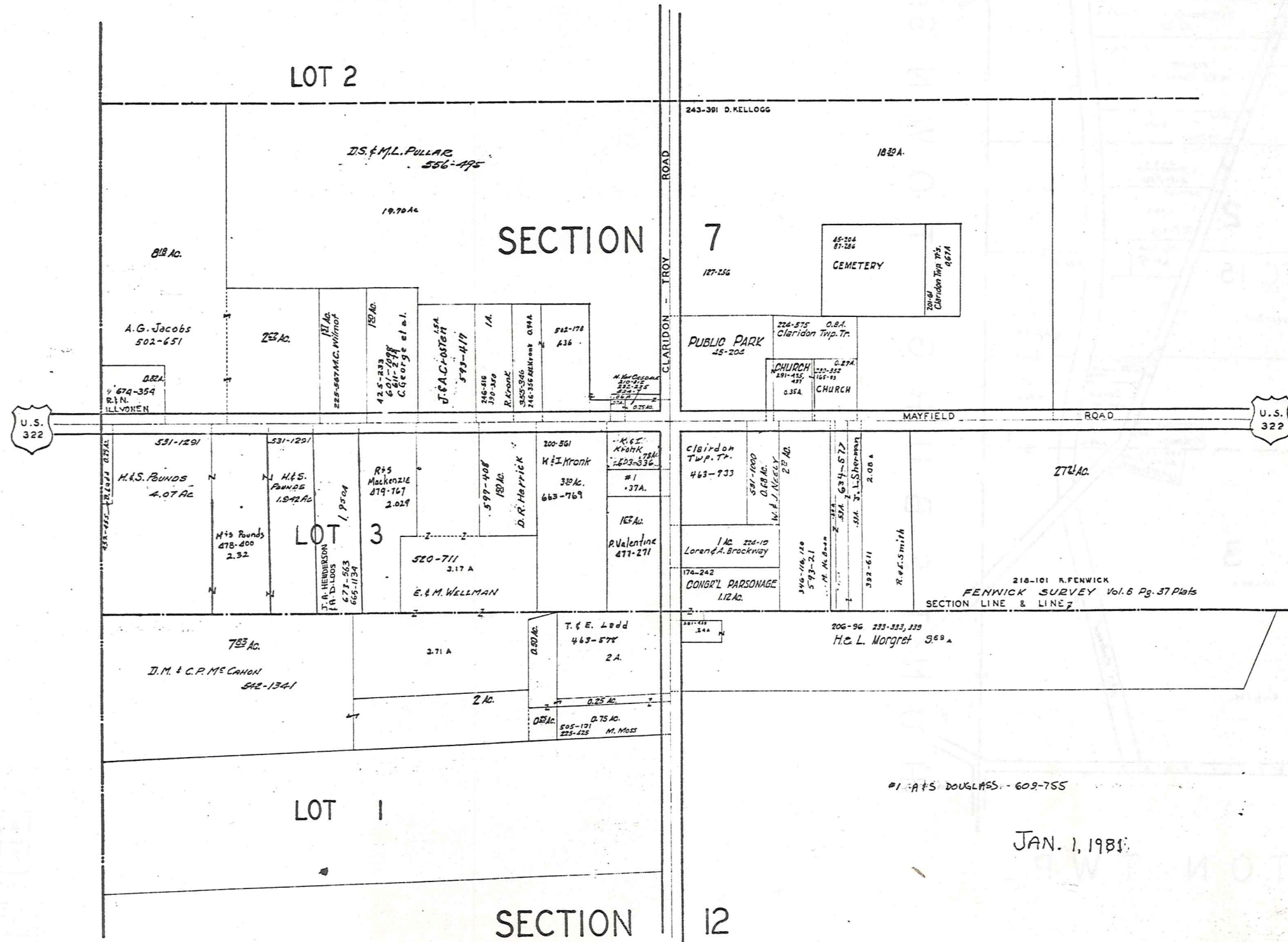
A	B	C	D
E	F	G	H
I	J	K	L
M	N	O	P

CLARIDON TWP.

CLARIDON T.P. [CENTER]



JAN 1, 1978



EAST CLARIDON
AND VICINITY

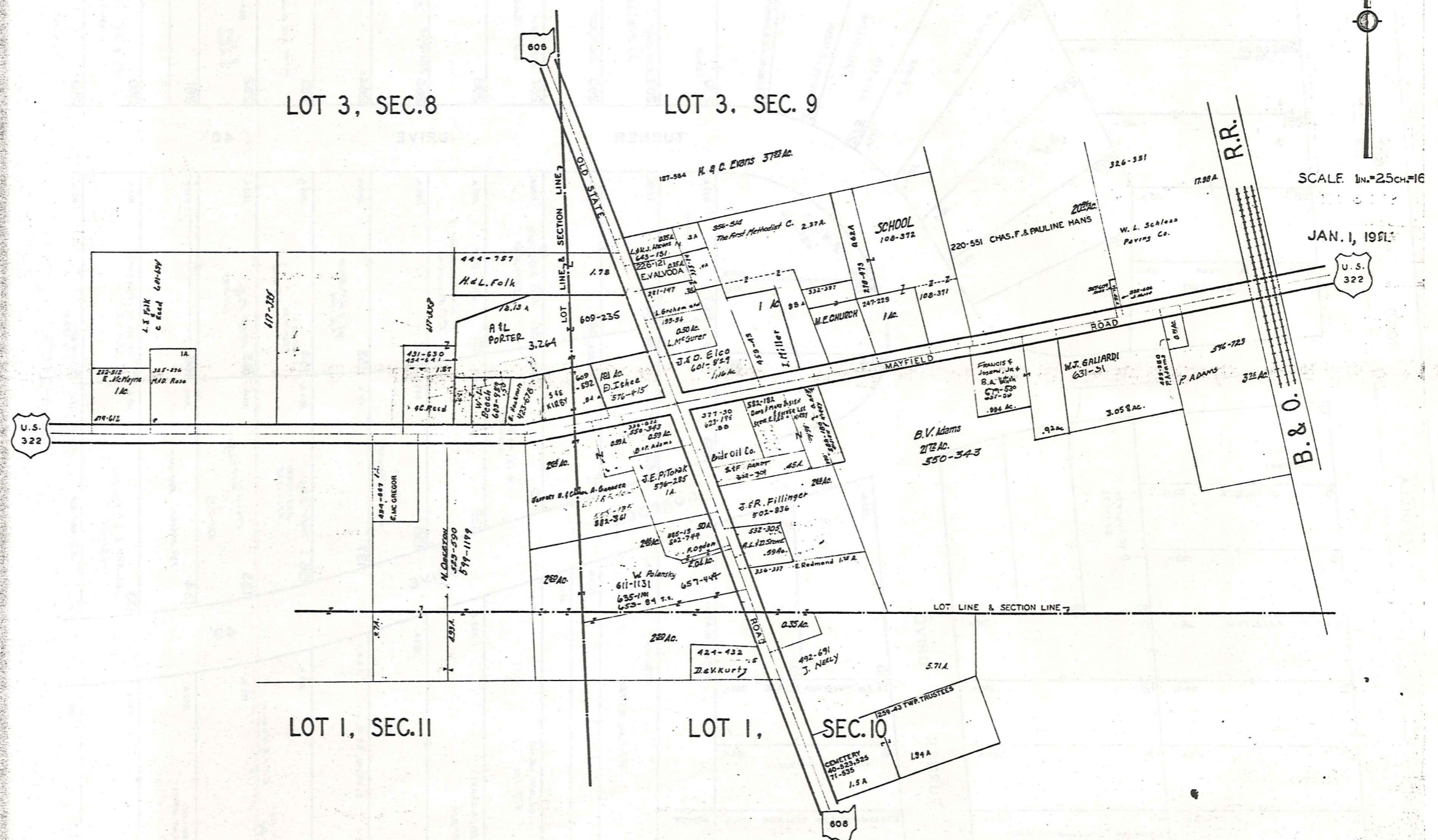
CLARIDON TP.

EAST CLARIDON
AND VICINITY



SCALE 1IN.=25CH.=16

JAN. 1, 1951



LOT 3, SEC. 8

LOT 3, SEC. 9

LOT 1, SEC. 11

LOT 1, SEC. 10

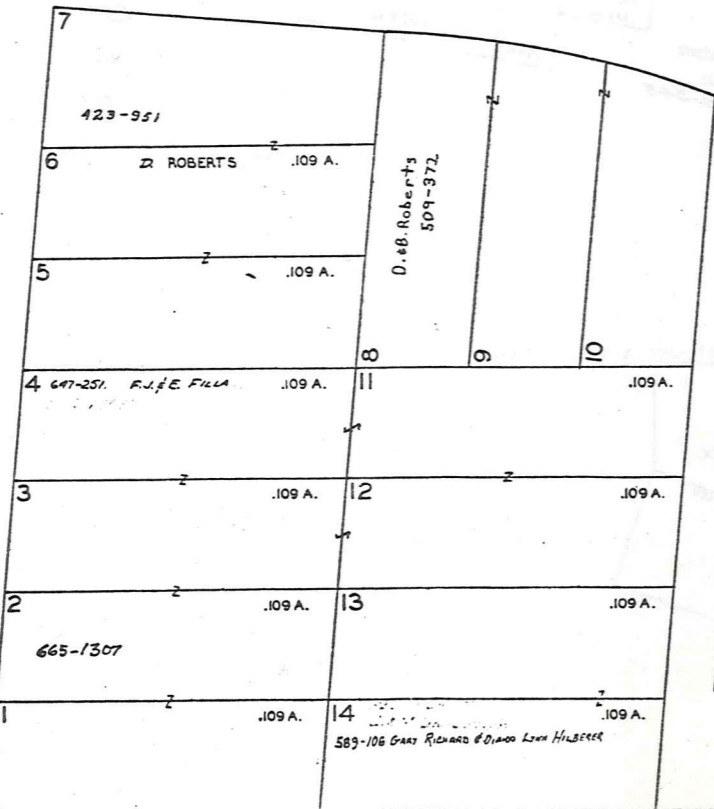
SCALE 1"=30 FT.



AQUILLA ROAD

60'

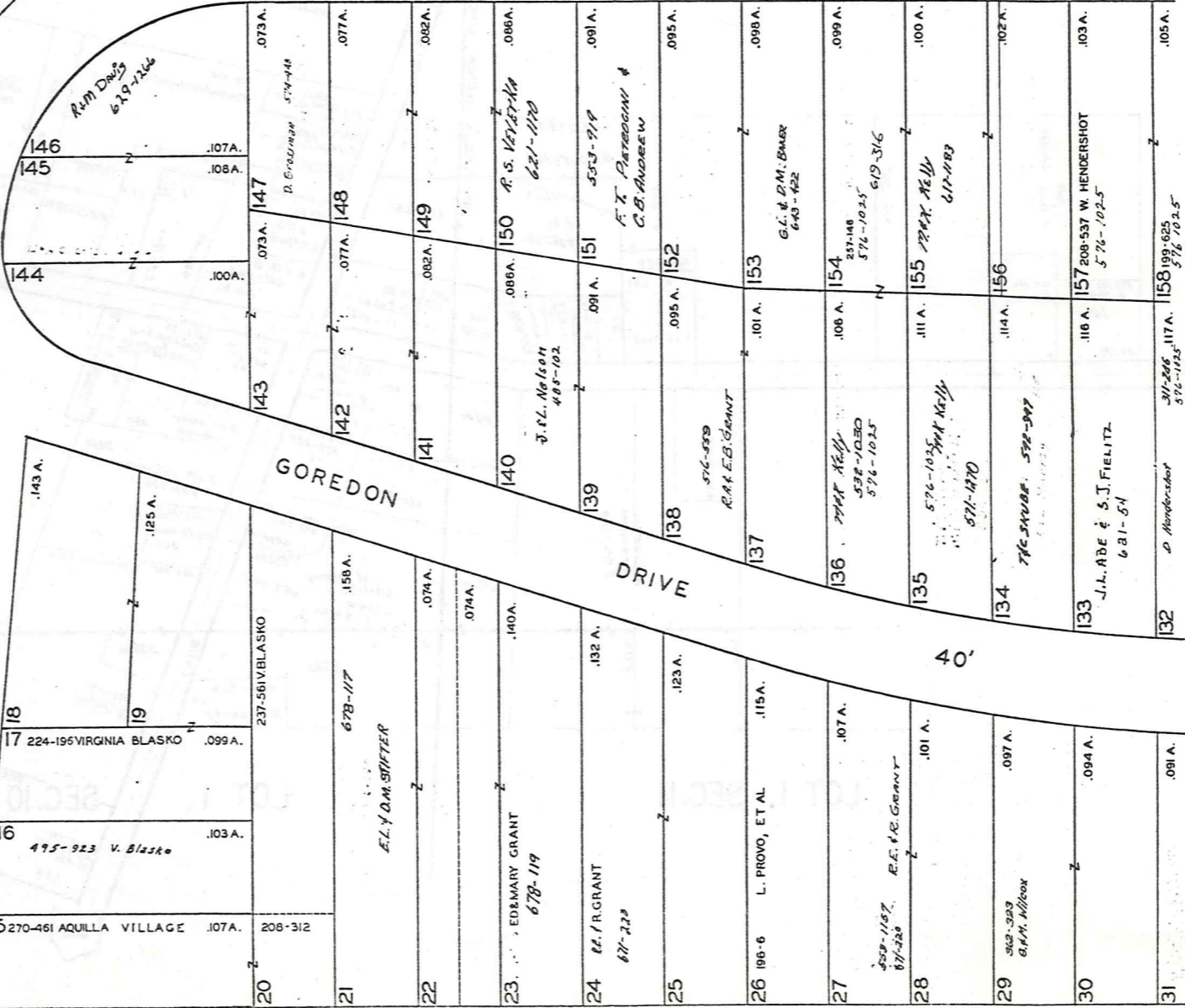
ROAD



TURNER DRIVE

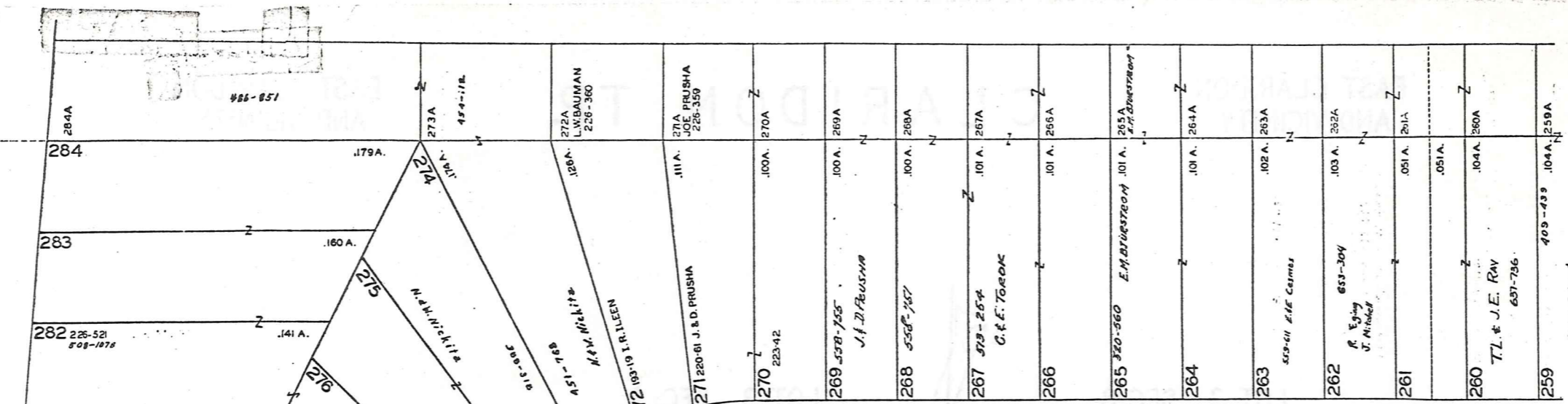
TURNER DRIVE

DRIVE 40'



GORODON DRIVE

40'



LAKE AQUILLA SUBDIVISION NO. 1 & LAKE AQUILLA SUBDIVISION NO. 1 ADDITION VOL. 1 PGS 50, 51 REC. OF PLATS VOL. 4 PGS 23 & 24 REC. OF PLATS

NOW

AQUILLA VILLAGE VOL. 4 PAGES 26-27 REC. OF PLATS

JAN. 1, 1983

6-S WEST

SEE 6-S-CTR.

SCALE 1"=30 FT.

SEE 6-S-CTR.

57	519-590	J. Jantz	.110A.
58	593-79	E.E. Cormier	.104A.
59	541-787	E.E. Cormier	.104A.
60	179-381	J.B. & L. Charard	.103A.
61	524-79	E.E. Cormier	.103A.
62	524-642		.103A.
63		G.F. Davis	.103A.
64			.103A.
65	105-462	J.J. Zema, et al	.103A.
66		J.S. & L.J. Thelen	.103A.
67			.103A.
68			.103A.
69	653-174	C.S. Gauthier	.103A.
70		R. Metzger	.102A.
71			.102A.
72			.102A.
73		A. Cain	.102A.
74		A. Cain	.102A.
75	495-923	V. Blaska	.102A.
76	192-600	H.G. & H.M. Hecker	.102A.
77	631-704		.102A.
78		L. Shea & F.R. Baumgartner	.102A.
79			.102A.
80		D.A. Loftus	.092A.
81			.092A.
82			.103A.

108	303-781		.101A.
107	182	S. Babin	.102A.
106		Charm Handed Brothers, Inc	.104A.
105	592-699		.104A.
104		Gordon Davis	.104A.
103			.104A.
102			.104A.
101			.104A.
100	410-99		.104A.
99	328-789	F.M. Mance	.104A.
98	224-284	S. Vargo	.104A.
97			.104A.
96	661-892		.104A.
95			.104A.
94	516-524	S.R. Vargo	.104A.
93		S.J. Smith	.104A.
92			.104A.
91			.104A.
90			.104A.
89			.104A.
88			.104A.
87			.104A.
86			.104A.
85			.092A.
84	233-249	L. Zinner	.092A.
83			.115A.
82			.105A.
81			.092A.
80			.092A.

233			.107A.
232			.107A.
231			.108A.
230			.108A.
229			.108A.
228			.105A.
227			.103A.
226			.105A.
225			.105A.
224			.104A.
223			.104A.
222			.104A.
221			.104A.
220			.103A.
219			.103A.
218			.051A.
217			.103A.
216			.102A.
215			.102A.
214			.102A.
213			.101A.
212			.101A.
211			.101A.
210			.092A.
209			.092A.
208			.103A.
207			.105A.
206			.092A.
205			.092A.
204			.104A.
203			.092A.
202			.092A.
201			.104A.
200			.104A.
199			.104A.
198			.104A.
197			.104A.
196			.104A.
195			.104A.
194			.104A.
193			.104A.
192			.104A.
191			.104A.
190			.104A.
189			.104A.
188			.104A.
187			.104A.
186			.104A.
185			.104A.
184			.104A.
183			.102A.
182			.102A.
181			.102A.
180			.102A.
179			.102A.
178			.102A.
177			.102A.
176			.102A.
175			.102A.
174			.102A.
173			.102A.
172			.102A.
171			.102A.
170			.102A.
169			.102A.
168			.102A.
167			.102A.
166			.102A.
165			.102A.
164			.102A.
163			.102A.
162			.102A.
161			.102A.
160			.102A.
159			.102A.
158			.102A.
157			.102A.
156			.102A.
155			.102A.
154			.102A.
153			.102A.
152			.102A.
151			.102A.
150			.102A.
149			.102A.
148			.102A.
147			.102A.
146			.102A.
145			.102A.
144			.102A.
143			.102A.
142			.102A.
141			.102A.
140			.102A.
139			.102A.
138			.102A.
137			.102A.
136			.102A.
135			.102A.
134			.102A.
133			.102A.
132			.102A.
131			.102A.
130			.102A.
129			.102A.
128			.102A.
127			.102A.
126			.102A.
125			.102A.
124			.102A.
123			.102A.
122			.102A.
121			.102A.
120			.102A.
119			.102A.
118			.102A.
117			.102A.
116			.102A.
115			.102A.
114			.102A.
113			.102A.
112			.102A.
111			.102A.
110			.102A.
109			.102A.
108			.102A.
107			.102A.
106			.102A.
105			.102A.
104			.102A.
103			.102A.
102			.102A.
101			.102A.
100			.102A.
99			.102A.
98			.102A.
97			.102A.
96			.102A.
95			.102A.
94			.102A.
93			.102A.
92			.102A.
91			.102A.
90			.102A.
89			.102A.
88			.102A.
87			.102A.
86			.102A.
85			.102A.
84			.102A.
83			.102A.
82			.102A.
81			.102A.
80			.102A.

LAKE AQUILLA SUBDIVISION NO. 1 & LAKE AQUILLA SUBDIVISION NO. 1 ADDITION VOL. 1 PGS 50 & 51 REC OF PLATS VOL. 4 PGS 23 & 24 REC OF PLATS

NOW

AQUILLA VILLAGE VOL. 4 PAGES 26-27 REC. OF PLATS JAN. 1, 1939

SCALE 1"=30 FT.

259	.044 A.	259 A
258	.044 A.	258 A
257	.055 A.	257 A
256	.055 A.	256 A
255	.055 A.	255 A
254	.055 A.	254 A
253	.066 A.	253 A
252	.066 A.	252 A
251	.077 A.	251 A
250	.077 A.	250 A
249	.088 A.	249 A
248	.088 A.	248 A
247	.088 A.	247 A
246	.109 A.	246 A
245	.109 A.	245 A
244	.110 A.	244 A
243	.110 A.	243 A
242	.110 A.	242 A
241	.111 A.	241 A
240	.111 A.	240 A
239	.111 A.	239 A
238	.111 A.	238 A
237	.108 A.	237 A
236	.108 A.	236 A
235	.107 A.	235 A
234	.107 A.	234 A

TURNER DRIVE 40'

158	.105 A.	158 A
159	.106 A.	159 A
160	.109 A.	160 A
161A	.109 A.	161A
161B	.099 A.	161B
162	.108 A.	162 A
163	.108 A.	163 A
164	.105 A.	164 A
165	.104 A.	165 A
166	.102 A.	166 A
167	.101 A.	167 A
168	.089 A.	168 A
169	.088 A.	169 A
170	.097 A.	170 A
171	.095 A.	171 A
172	.095 A.	172 A
173	.095 A.	173 A
174	.091 A.	174 A
175	.090 A.	175 A
176	.096 A.	176 A
177	.086 A.	177 A
178	.086 A.	178 A
114	.087 A.	114 A
113	.087 A.	113 A
112	.092 A.	112 A
111	.093 A.	111 A
110	.094 A.	110 A
109	.098 A.	109 A

GOREDON DRIVE 40'

31	.091 A.	31 A
32	.091 A.	32 A
33	.091 A.	33 A
34	.093 A.	34 A
35	.095 A.	35 A
36	.049 A.	36 A
37	.101 A.	37 A
38	.104 A.	38 A
39	.107 A.	39 A
40	.109 A.	40 A
41	.112 A.	41 A
42	.115 A.	42 A
43	.118 A.	43 A
44	.120 A.	44 A
45	.123 A.	45 A
46	.125 A.	46 A
47	.128 A.	47 A
48	.131 A.	48 A
49	.134 A.	49 A
50	.065 A.	50 A
51	.079 A.	51 A
52	.079 A.	52 A
53	.079 A.	53 A
54	.079 A.	54 A
55	.122 A.	55 A
56	.116 A.	56 A

LORING AVENUE

179	.083 A.	179 A
180	.086 A.	180 A
181	.088 A.	181 A

PARK AVENUE

55	.122 A.	55 A
56	.116 A.	56 A

AQUILLA VILLAGE VOL. 4, PAGES 26-27 REC. OF PLATS
FORMERLY
LAKE AQUILLA ESTATES COMPANY'S SUBDIVISION NO. 1

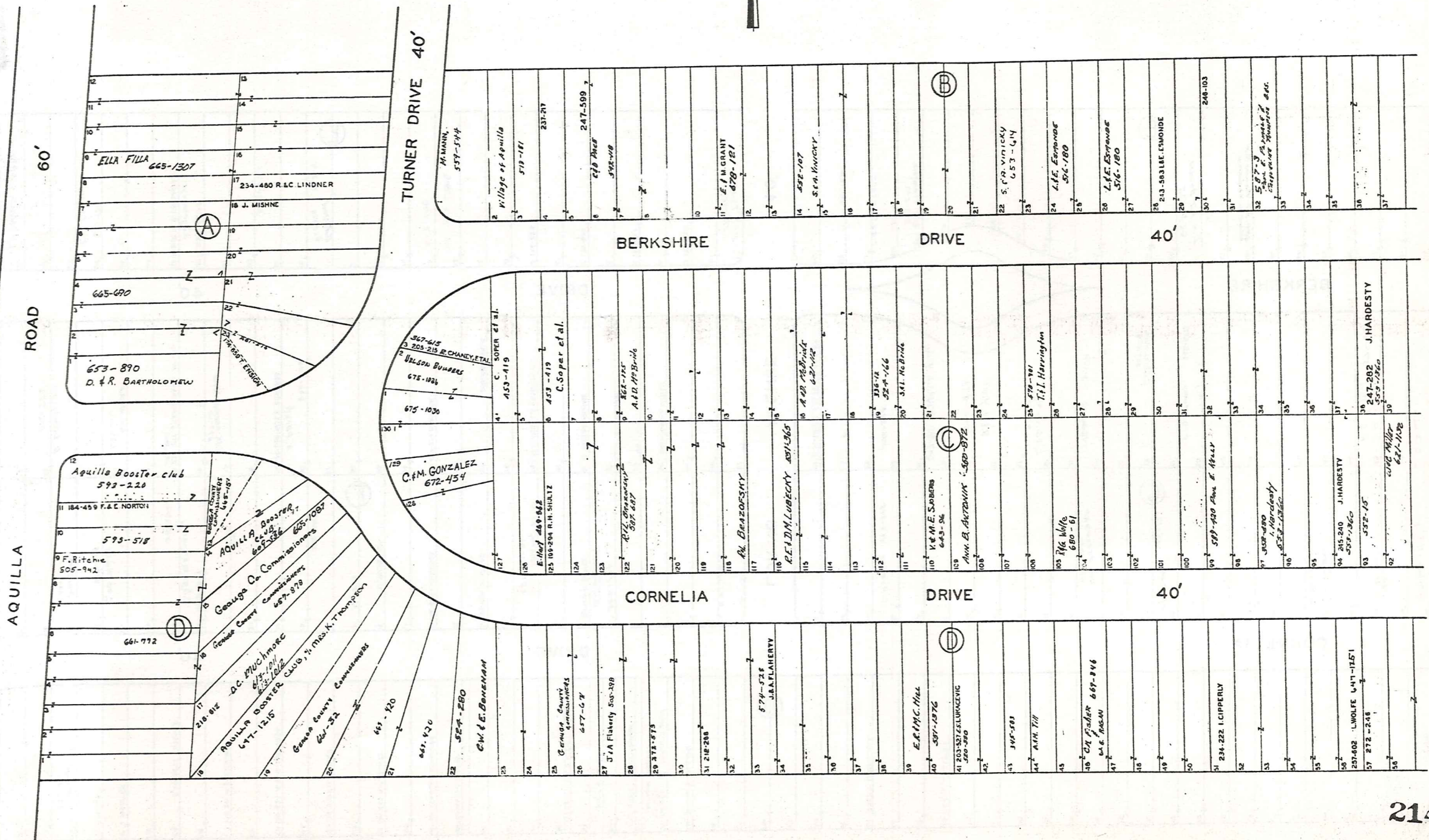
AND RESUBDIVISION OF BLOCKS I & J AND SUBLOTS
NOS. 125 TO 141 INCLUSIVE IN BLOCK D

VOL. 2 PAGES 6, 7, 8, 9, 10, 11, 12, 19 & 33 REC. OF PLATS

SCALE 1 INCH = 40 FEET

JAN. 1, 1980

PART OF ORIGINAL LOT NOS. 9 & 10 OF THE HOLMES TRACT CLARIDON TOWNSHIP



SEE 6-T-2

AQUILLA VILLAGE VOL. 4, PAGES 26-27 REC. OF PLATS
 FORMERLY
 LAKE AQUILLA ESTATES COMPANY'S SUBDIVISION NO. 1

AND RESUBDIVISION OF BLOCKS I & J AND SUBLOTS
 NOS. 125 TO 141 INCLUSIVE IN BLOCK D

PART OF ORIGINAL LOT NOS. 9 & 10 OF THE HOLMES TRACT CLARIDON TOWNSHIP

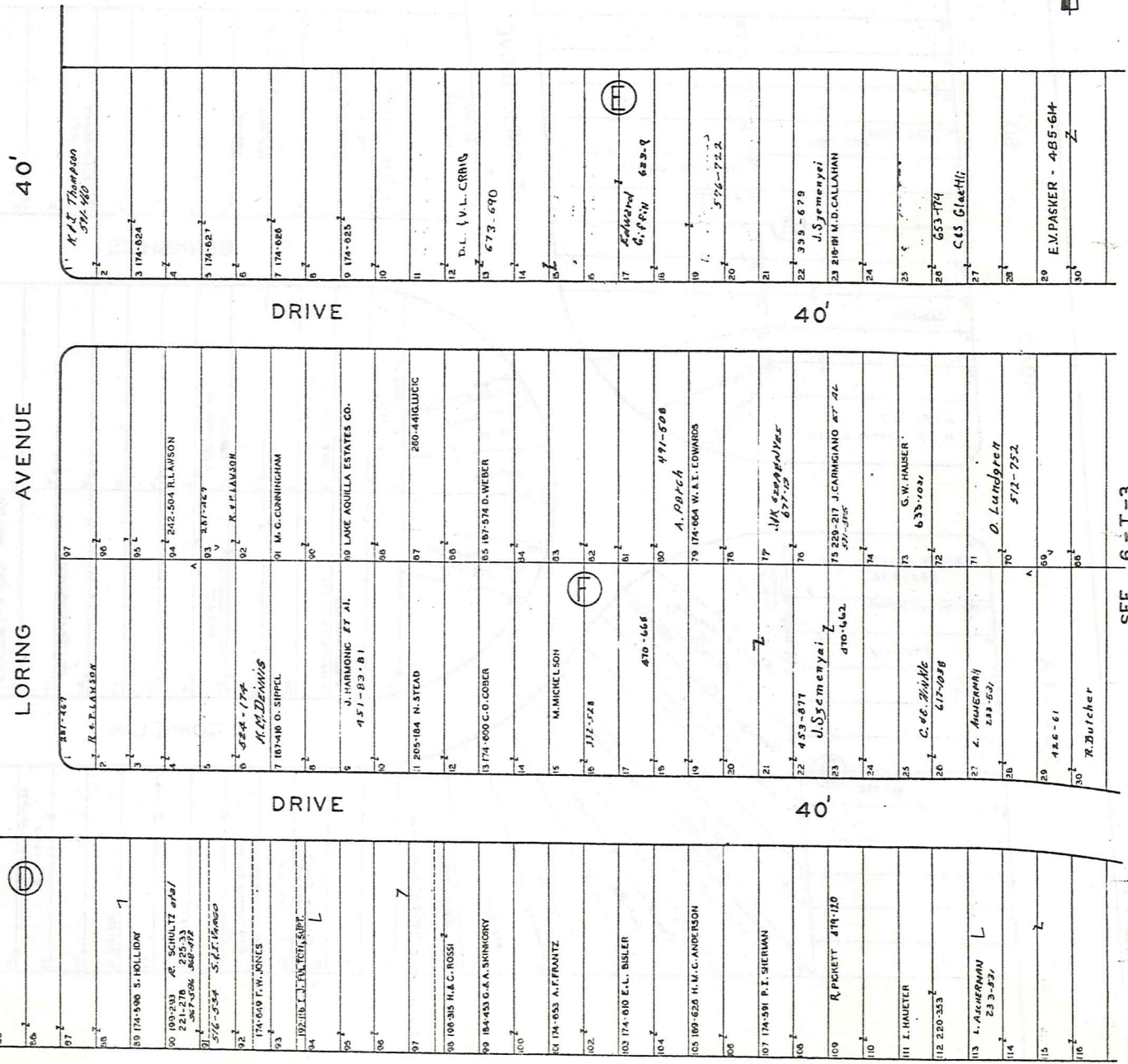
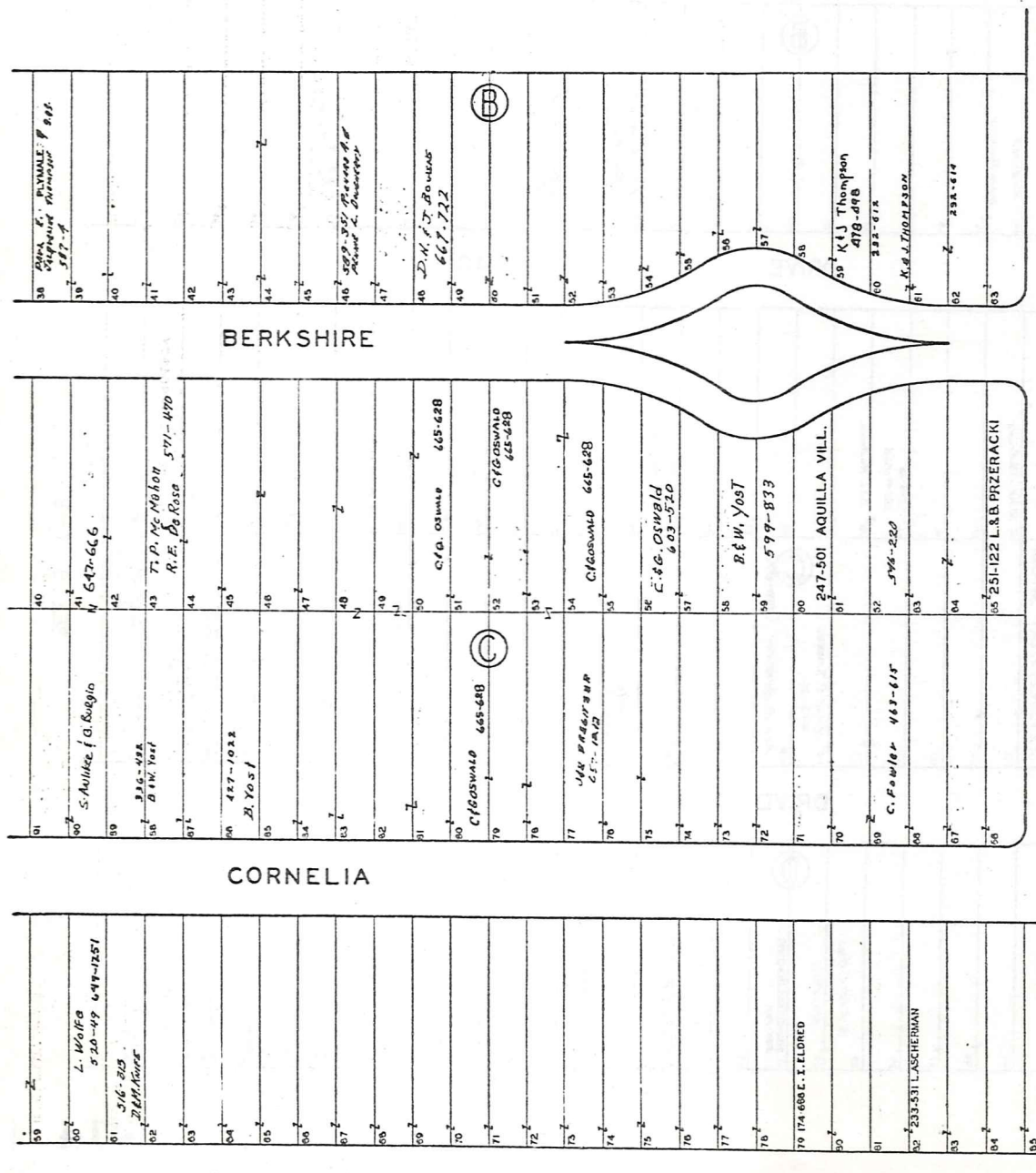
VOL. 2 PAGES 6, 7, 8, 9, 10, 11, 12, 19 & 33 REC. OF PLATS

SCALE 1 INCH = 40 FEET

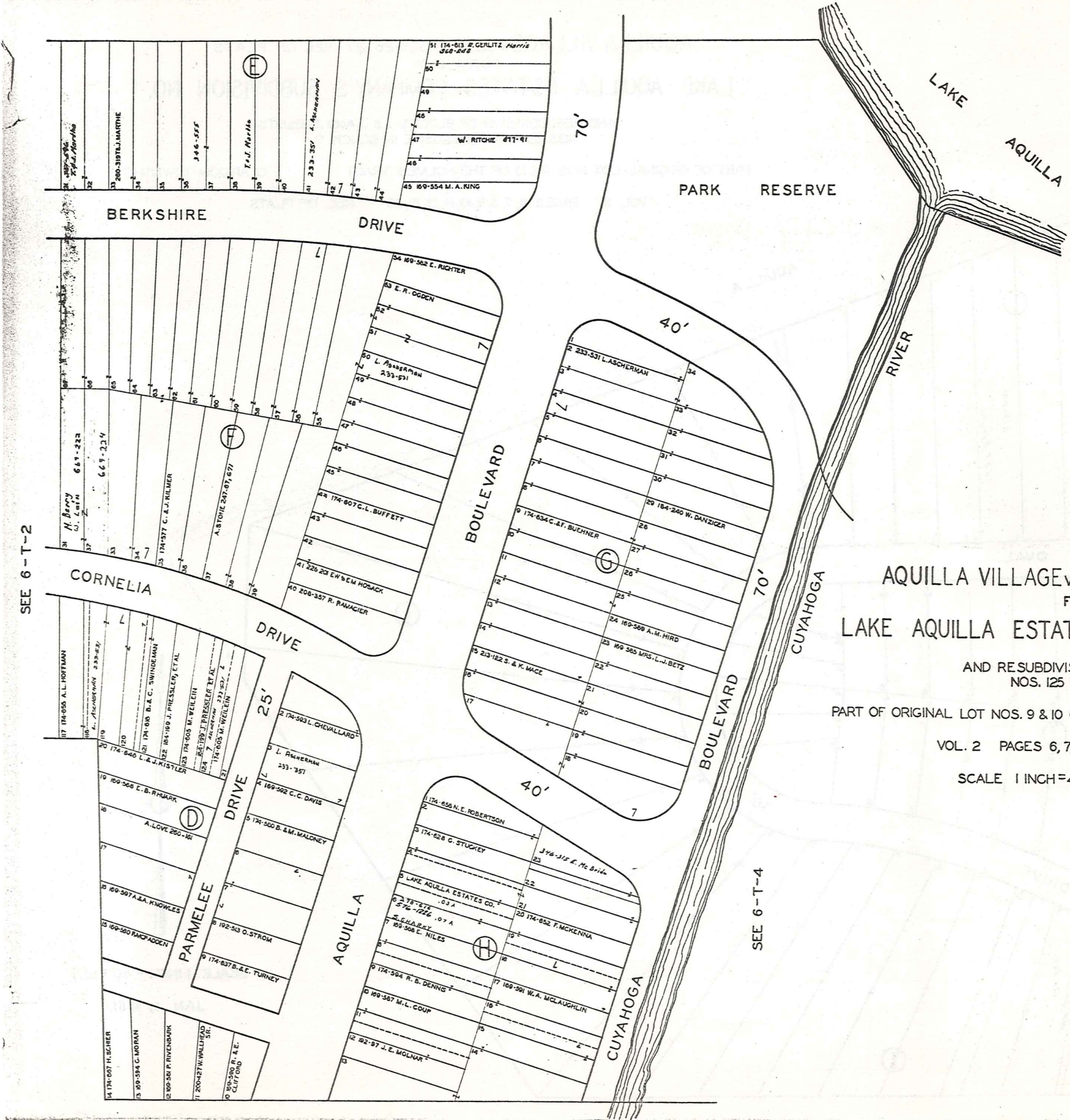
JAN. 1, 1980



SEE 6-T-1



SEE 6-T-3



SEE 6-T-2

SEE 6-T-4

AQUILLA VILLAGE VOL. 4 PAGES 26-27 REC. OF PLATS
 FORMERLY
 LAKE AQUILLA ESTATES COMPANY'S SUBDIVISION NO. 1
 AND RESUBDIVISION OF BLOCKS I & J AND SUBLOTS
 NOS. 125 TO 141 INCLUSIVE IN BLOCK D
 PART OF ORIGINAL LOT NOS. 9 & 10 OF THE HOLMES TRACT CLARIDON TOWNSHIP
 VOL. 2 PAGES 6, 7, 8, 9, 10, 11, 12, 19 & 33 REC. OF PLATS
 SCALE 1 INCH = 40 FEET JAN. 1, 1980

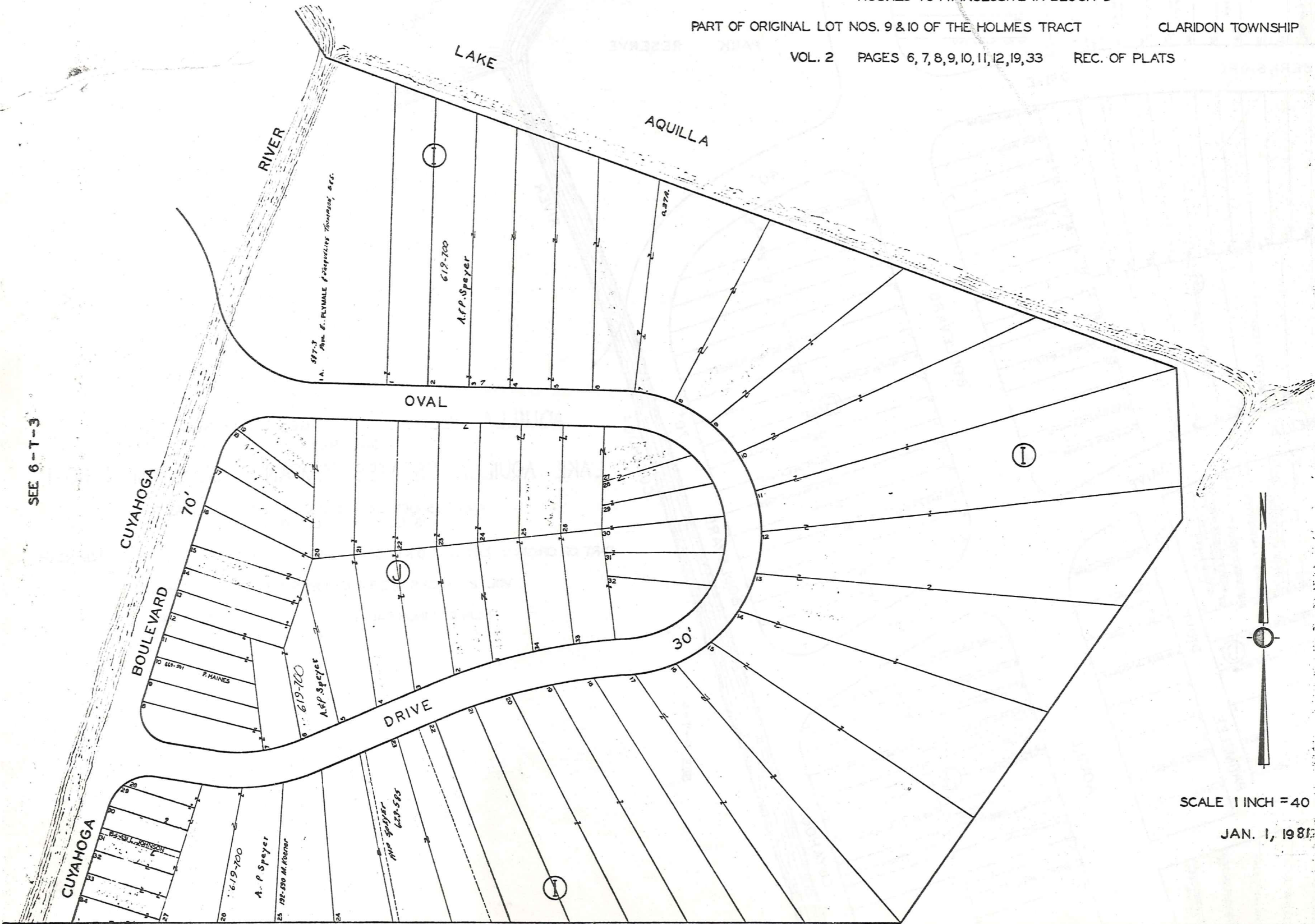
AQUILLA VILLAGE VOL. 4 PAGES 26-27 REC. OF PLATS
FORMERLY
LAKE AQUILLA ESTATES COMPANY'S SUBDIVISION NO. 1

AND RESUBDIVISION OF BLOCKS I & J AND SUBLOTS
NOS. 125 TO 141 INCLUSIVE IN BLOCK D

PART OF ORIGINAL LOT NOS. 9 & 10 OF THE HOLMES TRACT

CLARIDON TOWNSHIP

VOL. 2 PAGES 6, 7, 8, 9, 10, 11, 12, 19, 33 REC. OF PLATS



SEE 6-T-3

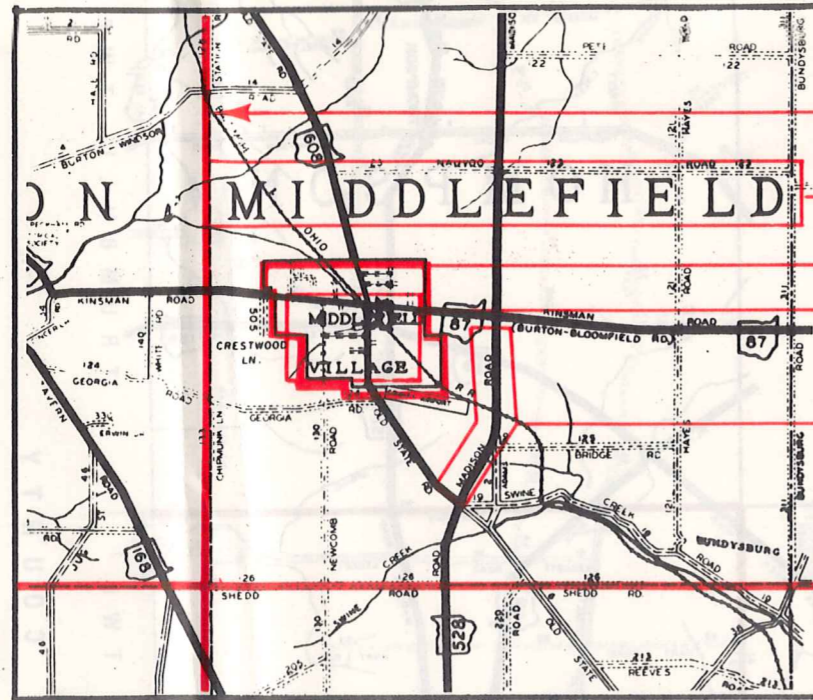


SCALE 1 INCH = 40 FEET

JAN. 1, 1981

Explanation and Use Sheet for Geauga County, Ohio

SAMPLE (PARTIAL) COUNTY INDEX MAP



Township Boundary

Township Name

Village Boundary

Village Name

Tract Lot Number

Street Name

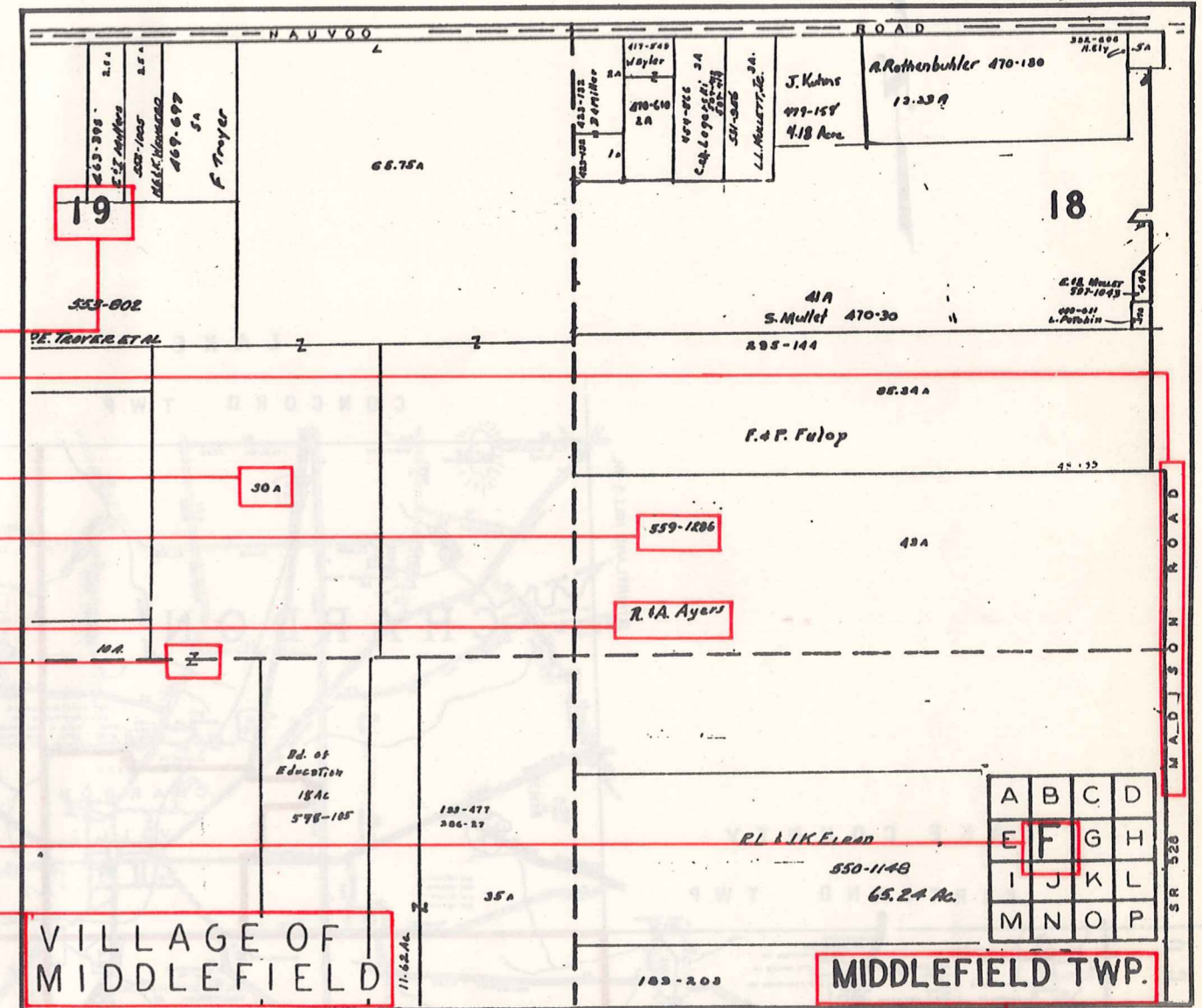
Acreage

Deed Book & Page

Owners Name

Denotes Continous Ownership

SAMPLE (PARTIAL) MAP PAGE



Map Page Number

Village Name

Village Boundary

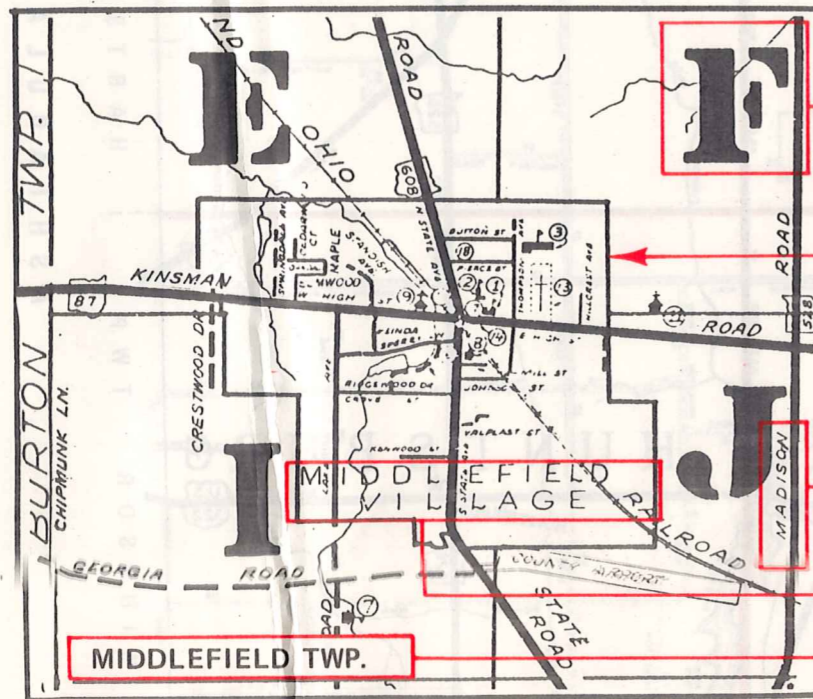
Township Name

Street Name

Village Name

Township Name

SAMPLE (PARTIAL) MUNICIPALITY INDEX MAP



Map Page Number

Village Name

Village Boundary

Township Name

Street Name

Village Name

Township Name

USE OF THE MAP VOLUME

1. LOCATE THE GENERAL AREA OF INTEREST ON THE COUNTY INDEX MAP, ATLAS PAGE 'B', AND NOTE THE MUNICIPALITY NAME (TOWNSHIP OR VILLAGE).
2. REFER TO THE TABLE OF CONTENTS, ATLAS PAGE 'C', AND NOTE THE BEGINNING ATLAS PAGE NUMBER FOR THE MUNICIPALITY OF INTEREST.
3. TURN TO THE PAGE INDICATED. ON THIS PAGE WILL APPEAR AN INDEX MAP FOR THAT MUNICIPALITY.
4. LOCATE THE GENERAL AREA OF INTEREST AND NOTE THE MAP PAGE NUMBER. THIS MAY BE EITHER A LETTER OR A NUMBER.
5. MAP PAGES ARE IN ALPHABETICAL (OR NUMERICAL) SEQUENCE FOLLOWING THE MUNICIPALITY INDEX MAP. FOLLOW SEQUENCE TO THE MAP PAGE INDICATED.
6. LOCATE SPECIFIC PARCEL OF INTEREST AND NOTE THE DESIRED INFORMATION.

NOTE: ON SOME MAPS YOU MAY BE REFERRED TO A DETAIL SHEET SHOWING AN ENLARGEMENT OF THE AREA. THESE MAPS ARE FOUND AT THE END OF THE REGULAR MAP PAGES IN EACH MUNICIPALITY IN EITHER ALPHABETICAL OR NUMERICAL SEQUENCE.

NOTE: CHARDON VILLAGE HAS TITLE SHEETS. TO LOCATE OWNERS NAME, NOTE THE PARCEL NUMBER, REFER TO THE TITLE PAGE FOLLOWING THE MAP OF INTEREST, FOLLOW NUMERICAL SEQUENCE TO THE PARCEL NUMBER OF INTEREST AND NOTE THE DESIRED INFORMATION. IN ALL OTHER MUNICIPALITIES THE OWNERS NAME APPEARS ON THE MAP PAGE.

This book is the property of REAL ESTATE DATA, INC. and is distributed by REDI under a leasing arrangement requiring return to REDI upon termination of the lease. REDI reserves the right to reclaim this book if found in the possession of any firm or person where possession was obtained through any unauthorized source.